

TYISHA WARD: ELECTORAL DIVISION PROFILE

Policy Research and Information Section, Carmarthenshire County Council, May 2012

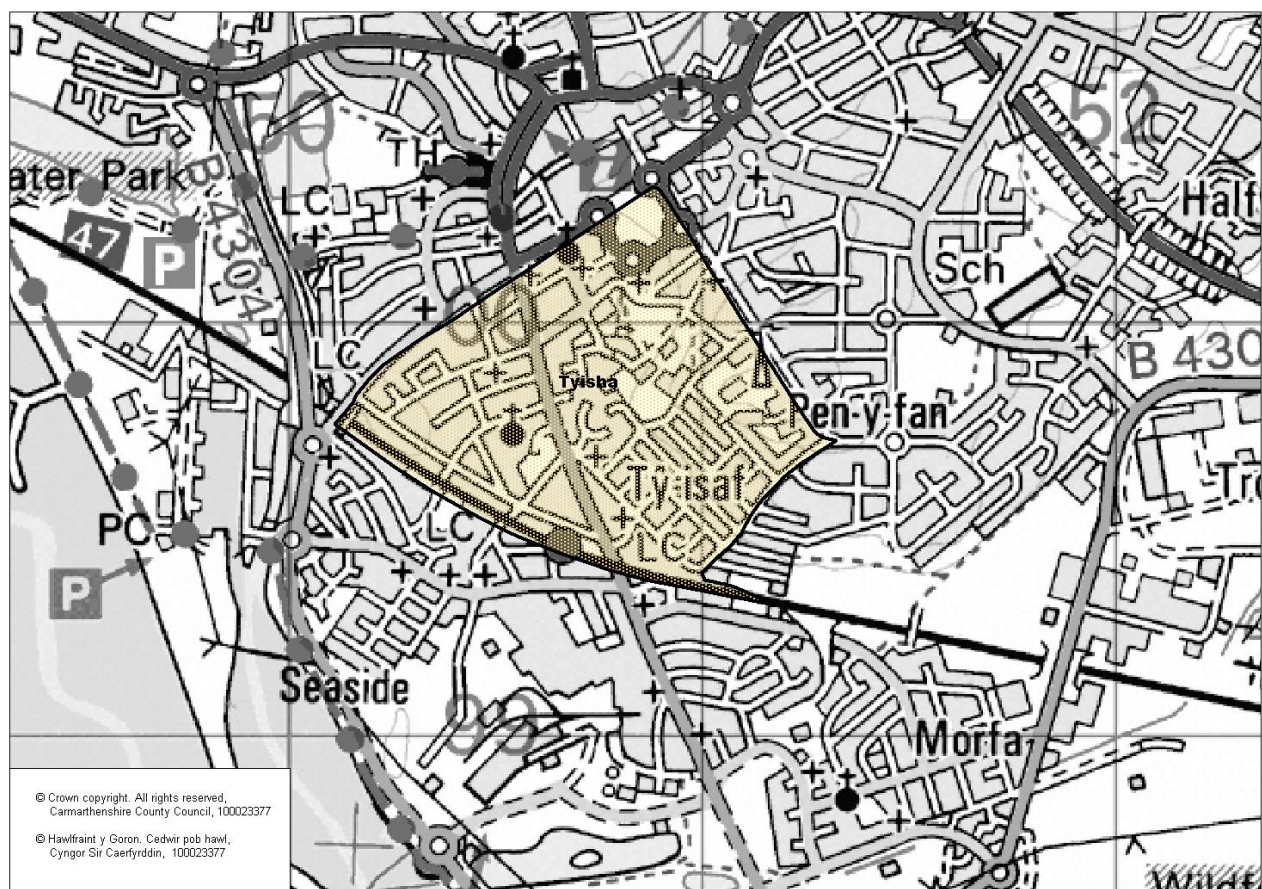
Councillors (Electoral Vote 2012 – Turnout = 36.34%): Keri Thomas (Labour), and Jeff Owen (Plaid Cymru)

Electorate (October 2011): 2785

Population: 4,027 (mid -2010 Estimate)

Welsh Assembly and UK Parliamentary Constituency: Llanelli

Council owned Facilities: St. Paul's Care Home & Day Centre, Copperworks Infants School, Lakefield C.P. School.



Location: Approximately 35km from Carmarthen Town

- ⇒ Area: 0.63km²
- ⇒ Population Density: 6,392 people per km²
- ⇒ Population Change: 2001-2010:+46 (+1.1%)
- ⇒ Major Employers: Carmarthenshire County Council (schools and leisure)

POPULATION STATISTICS

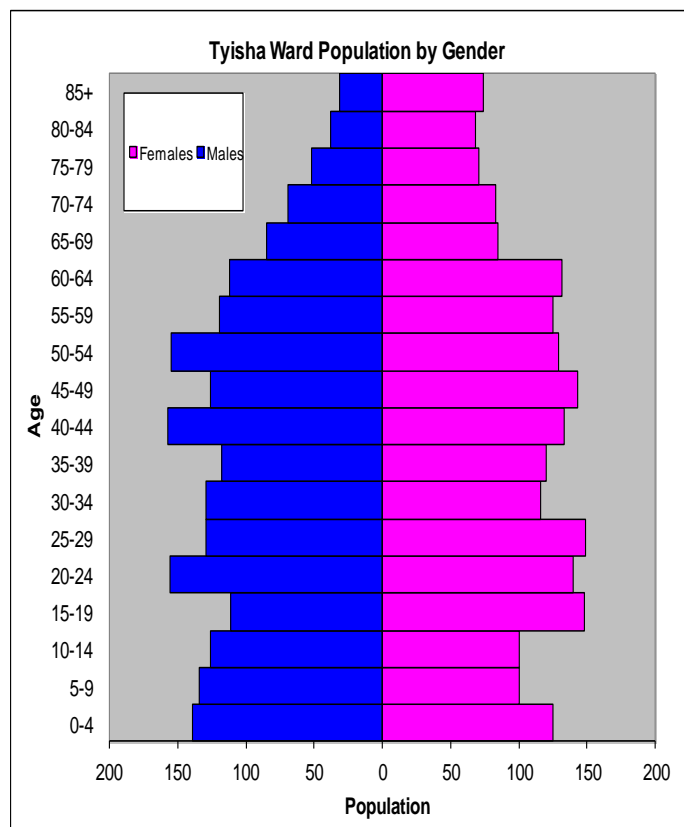
2010 Small Area Population Estimates

Age Structure	Tyisha Population	Tyisha %	Carmarthenshire %
Aged: 0-4	264	6.6	5.4
5-14	460	11.4	11.2
15-24	555	13.8	11.8
25-44	1051	26.1	22.3
45-64	1041	25.9	28.3
65-74	322	8.0	11.2
75+	334	8.3	11.5
Total	4,027	100	100

Births & Deaths	Tyisha	Carmarthenshire
Birth (2010)	64	1,963
Births Rate	15.9	10.9
Deaths (2010)	54	2077
Death Rate	13.4	11.5

Source: Vital Statistics 2010, ONS.

Note: birth/death rates expressed per '000



Source: aggregated lower Super Output Area (LSOA) Small Area Population Estimates, 2010, Office for National Statistics (ONS)

- ⇒ 12th highest ward population in Carmarthenshire, and highest population density in the county.
- ⇒ Highest proportion of people aged 25-44, proportion aged over 75 slightly lower than the Carmarthenshire Average.
- ⇒ Higher proportion of people with no qualifications
- ⇒ Average proportion of Welsh Speakers

2001 Census Data

Population: Key Facts	Tyisha	Tyisha %	Carmarthenshire
People: born in Wales	3510	87.86	80.07
born outside UK	93	2.33	1.93
in non-white ethnic groups	80	2.02	0.94
with limiting long-term illness	1183	29.61	26.27
with no qualifications (aged 16-74)	1064	38.47	34.04
with higher level qualifications (aged 16-74)	295	10.67	17.24
able to speak Welsh	1098	28.44	50.07

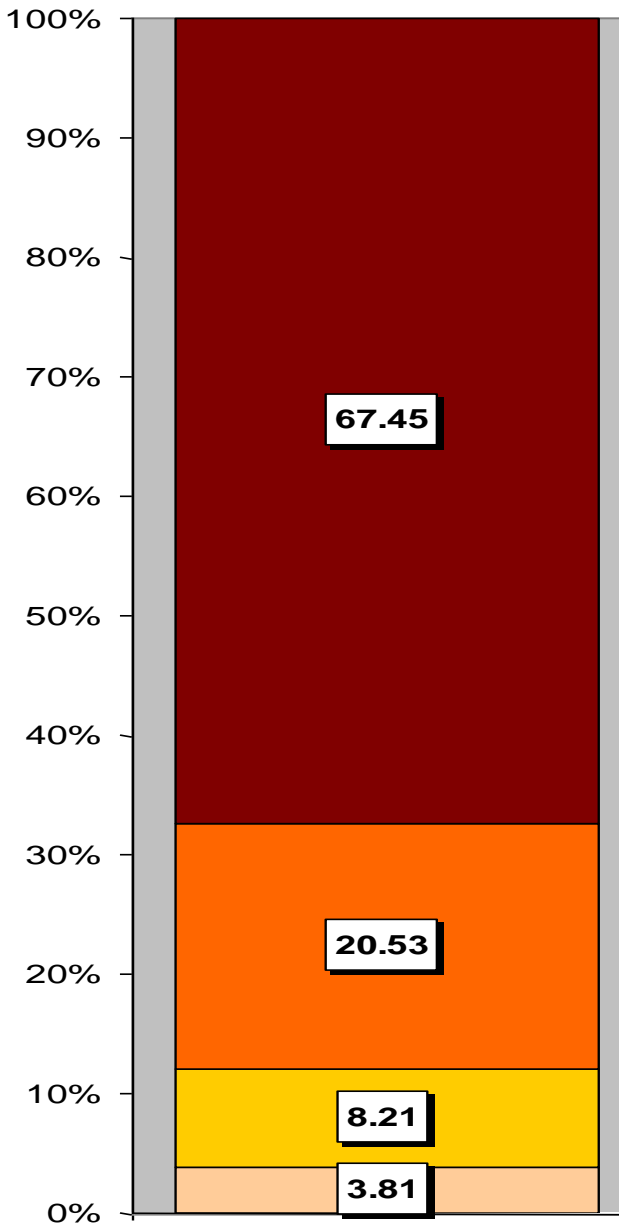
Household Composition	Tyisha	Tyisha %	Carmarthenshire
Total Households/ (Average Household Size)	1845	(2.14)	(2.33)
Household Type: one person: pensioner	421	22.82	17.15
one person: other	340	18.43	12.81
one family: all pensioners	121	6.56	10.38
one family: married couple	493	26.72	37.35
one family: cohabiting couple	135	7.33	6.26
one family: lone parent	237	12.85	10.29
one family: other	98	5.31	5.79

Source: 2001 Census, ONS

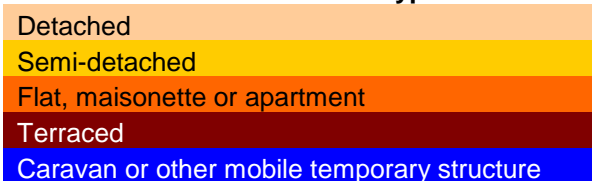
HOUSING

The area's housing consists mostly of terraced houses and 20% flats/maisonette/apartments in comparison to the low number of detached and semi-detached houses. The ward consists of 424 local authority owned properties and 206 Housing Association properties.

Household Accommodation Types



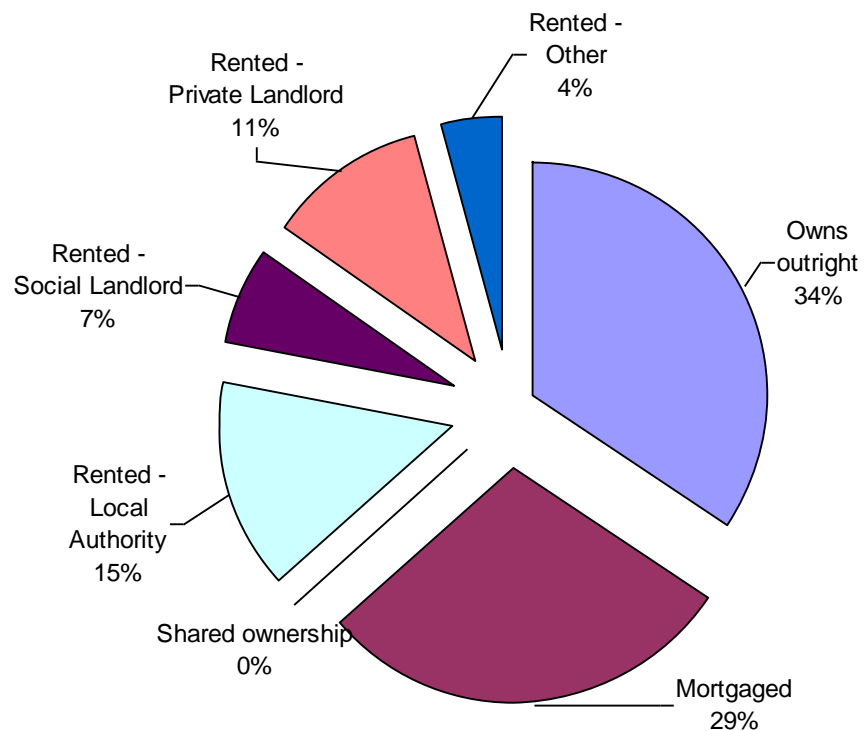
Household Accommodation Types



Household Tenure

Owens outright	34%
Mortgaged	29%
Shared Ownership	0%
Rented from Local Authority	15%
Rented from Registered Social Landlord	7%
Rented from Private Landlord	11%
Rented from other	4%

Household Tenure



SOCIO-ECONOMIC CHARACTERISTICS

- ⇒ The estimated median household income for Tyisha, based on CACI's 2011 'PayCheck' data, is £18, 127 which is the lowest (of 58 wards) in Carmarthenshire and 37.8% below the Carmarthenshire mean of £29,156.
- ⇒ The social profile information indicates a higher than average level of people on state benefit, unemployed or low grade workers (grade E) and a higher than average semi-skilled and unskilled manual workers (grade D).

Social Profile	Tyisha	%	Carmarthenshire %
<i>All people aged 16-74 in households</i>	3147	100	100
AB: Higher and intermediate managerial/professional	322	10.23	16.42
C1: Supervisory, clerical, junior managerial/professional	853	27.11	28.5
C2: Skilled manual workers	509	16.17	18.81
D: Semi-skilled and unskilled manual workers	801	25.45	17.88
E: On state benefit, unemployed, lowest grade workers	662	21.04	18.38

Source: 2001 Census, ONS

ECONOMY AND LABOUR MARKET

Benefit Claimants	Tyisha	Rate %	Carmarthenshire Working Population %
Unemployment Benefit (JSA): March 2012	228	8.8	3.4
Incapacity Benefits (ESA/IB/SDA) August 2011	480	18.6	10.6
Income Support: August 2011	265	10.3	4.8
Disability Living Allowance: August 2011	455	17.6	14.6
Pension Credit: August 2011	285	11.0	9.1
State Pension Claimants: August 2011	700	27.1	38.8

Source: Jobcentre Plus administrative system Dept. for Work & Pensions

Economic Status (people aged 16-74)	Tyisha	Tyisha %	Carmarthenshire %
Economically Active	1,550	56.03	58.6
Employees: Part-time	353	12.76	10.75
Employees: Full-time	876	31.67	32.67
Self-employed	127	4.59	10.02
Unemployed	137	4.95	3.37
Full-time Student	57	2.06	1.78
Economically Inactive	1,216	43.96	41.4
Retired	431	15.58	16.12
Student	98	3.54	4.51
Looking after home/family	172	6.22	6.23
Permanently sick/disabled	383	13.85	11.07
Other	132	4.77	3.47

Source: 2001 Census, ONS

WELSH INDEX OF MULTIPLE DEPRIVATION (WIMD)

WIMD 2011 based on fine-grained geography of lower Super Output Areas (LSOAs). The WIMD 2011 is compiled from eight domains, Income, Employment, Health, Education, Housing, Access to Services, Physical Environment and Community Safety and is published at Lower Super Output Area of which there are 112 in Carmarthenshire.

Under WIMD, where Rank 1 is the most deprived, **Tyisha 1** ranks as the 19th most deprived area in Carmarthenshire from 112 LSOAs and is ranked 510 in Wales from 1896 LSOAs. **Tyisha 2** ranks as the most deprived area in Carmarthenshire and is ranked 44th from 1896 LSOAs in Wales, whilst **Tyisha 3** ranks as the 5th most deprived area in Carmarthenshire and is ranked 161 from 1896 LSOAs in Wales.

The highest level of deprivation attributed to **Tyisha 1** is the Community Safety domain, being ranked 5th in Carmarthenshire and 248th in Wales for this domain. In **Tyisha 2** the Income, Employment and Community Safety domains are the most prominent ranking 1st in Carmarthenshire and 92nd, 15th, and 21st respectively in Wales. In **Tyisha 3** Community Safety domain is the most prominent ranking 2nd in Carmarthenshire and 99th in Wales.

Tyisha 1 - Lakefield

Tyisha 2 – Ann Street

Tyisha 3 – St Pauls

LSOA	Overall Index		Income		Employment		Health		Education		Housing		Access to Services		Physical Environment		Community Safety	
	Rank	Value	Rank	Value	Rank	Value	Rank	Value	Rank	Value	Rank	Value	Rank	Value	Rank	Value	Rank	Value
Tyisha 1	19	510	24	598	36	655	13	318	20	507	16	571	107	1772	9	137	5	248
Tyisha 2	1	44	1	92	1	15	3	67	6	212	8	466	109	1783	5	78	1	21
Tyisha 3	5	161	3	146	3	59	38	640	23	556	28	726	103	1623	3	40	2	99

Source: Welsh Index of Multiple Deprivation 2011 (released August 2011), Welsh Assembly Government.

Note: LSOAs ranked 1-112 (Carmarthenshire), 1-1896 (Wales).

CRIME

Tyisha	Offence Group										Annual Total
	Violence against the Person	Sexual Offences	Robbery	Burglary	Auto crime	General Theft	Fraud and Forgery	Criminal Damage	Drug Offences	Other	
2008/2009	172	8	4	60	26	166	9	132	61	8	646
2009/2010	164	17	1	85	48	214	4	129	75	6	743
2010/2011	163	10	4	67	22	175	4	130	93	14	682

Source: Dyfed Powys Police, Headquarters, Llangunor.

For further information please contact:

Lesley Rees, Policy & Research Officer

01267 224462

llrees@carmarthenshire.gov.uk