

## TRELECH WARD: ELECTORAL DIVISION PROFILE

Policy Research and Information Section, Carmarthenshire County Council, May 2012

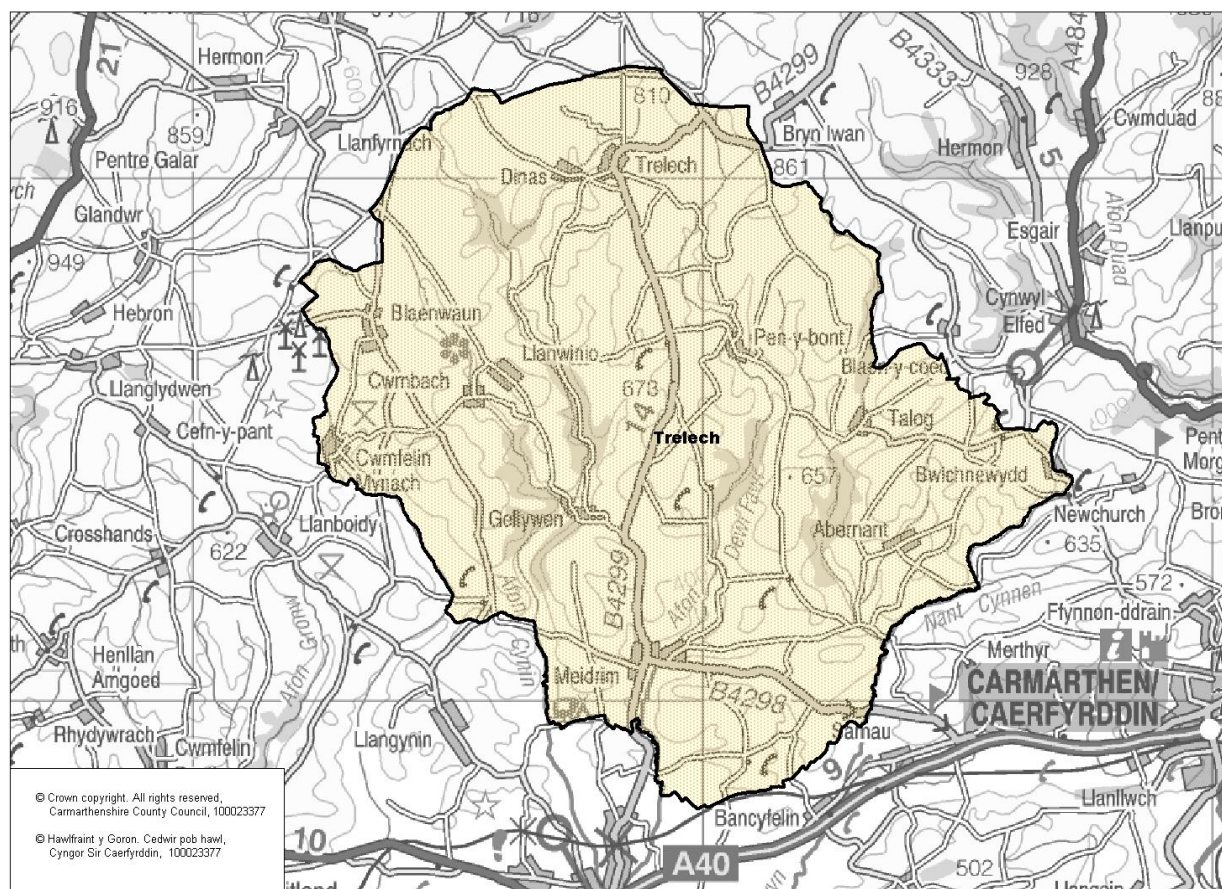
**Councillors (Electoral Vote 2012):** David Thomas (Independent). Turnout = 55.86%

**Electorate (October 2011):** 1578

**Population:** 2,033 (mid -2010 Estimate)

**Welsh Assembly and UK Parliamentary Constituency:** Carmarthenshire West & Pembrokeshire

**Council owned Facilities:** Meidrim C.P. School, Abernant C.P. School, Hafodwenog C.P. School



**Location: Approximately 24km from Carmarthen Town**

- ⇒ Regeneration Designations: Rural Development Plan 2007-2013 eligible ward
- ⇒ Area: 124.30km<sup>2</sup>
- ⇒ Population Density: 16 people per km<sup>2</sup>
- ⇒ Population Change: 2001-2010: -58 (-2.9%)
- ⇒ Major Employers: Carmarthenshire County Council (schools and leisure)

## POPULATION STATISTICS

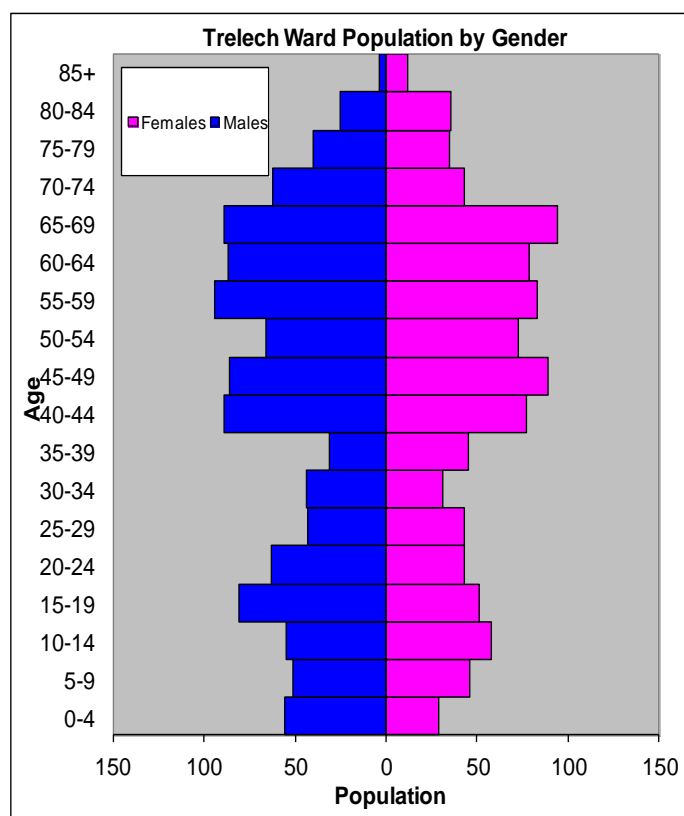
### 2010 Small Area Population Estimates

Age Structure	Trelech Population	Trelech %	Carmarthenshire %
Aged: 0-4	85	4.2	5.4
5-14	210	10.3	11.2
15-24	238	11.7	11.8
25-44	403	19.8	22.3
45-64	657	32.3	28.3
65-74	288	14.2	11.2
75+	152	7.5	11.5
<b>Total</b>	<b>2,033</b>	<b>100</b>	<b>100</b>

Births & Deaths	Trelech	Carmarthenshire
Birth (2010)	11	1,963
Births Rate	5.4	10.9
Deaths (2010)	11	2077
Death Rate	5.4	11.5

Source: Vital Statistics 2010, ONS.

Note: birth/death rates expressed per '000 population



Source: aggregated lower Super Output Area (LSOA) Small Area Population Estimates, 2010, Office for National Statistics (ONS)

- ⇒ 8<sup>th</sup> lowest ward population in Carmarthenshire, and 4<sup>th</sup> lowest population density.
- ⇒ Highest proportion of people aged over 45, proportion aged 65-74 relatively high compared to the Carmarthenshire Average.
- ⇒ Higher proportion of people with no qualifications
- ⇒ Higher proportion of Welsh Speakers than the Carmarthenshire average.

### 2001 Census Data

Population: Key Facts	Trelech	Trelech %	Carmarthenshire
<b>People:</b> born in Wales	1382	66.06	80.07
born outside UK	36	1.72	1.93
in non-white ethnic groups	12	0.57	0.94
with limiting long-term illness	389	18.59	26.27
with no qualifications (aged 16-74)	544	35.01	34.04
with higher level qualifications (aged 16-74)	292	18.79	17.24
able to speak Welsh	1243	60.84	50.07

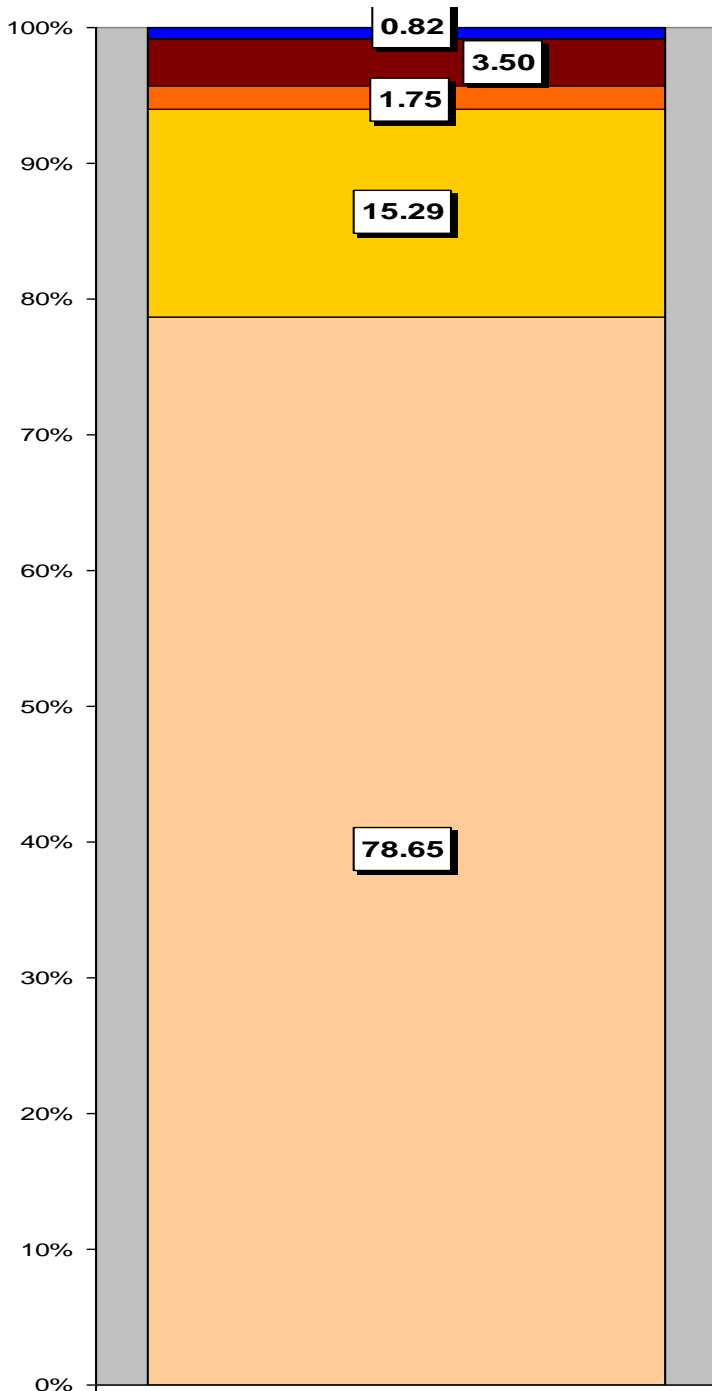
Household Composition	Trelech	Trelech %	Carmarthenshire
<b>Total Households/</b> (Average Household Size)	807	(2.59)	(2.33)
Household Type: one person: pensioner	85	10.53	17.15
one person: other	79	9.79	12.81
one family: all pensioners	83	10.29	10.38
one family: married couple	373	46.22	37.35
one family: cohabiting couple	46	5.7	6.26
one family: lone parent	66	8.18	10.29
one family: other	75	9.29	5.79

Source: 2001 Census, ONS

## HOUSING

The area's housing consists mostly of detached houses with a very low proportion of flat/maisonette or apartments. The ward consists of 28 local authority owned properties and no Housing Association properties.

### Household Accommodation Types



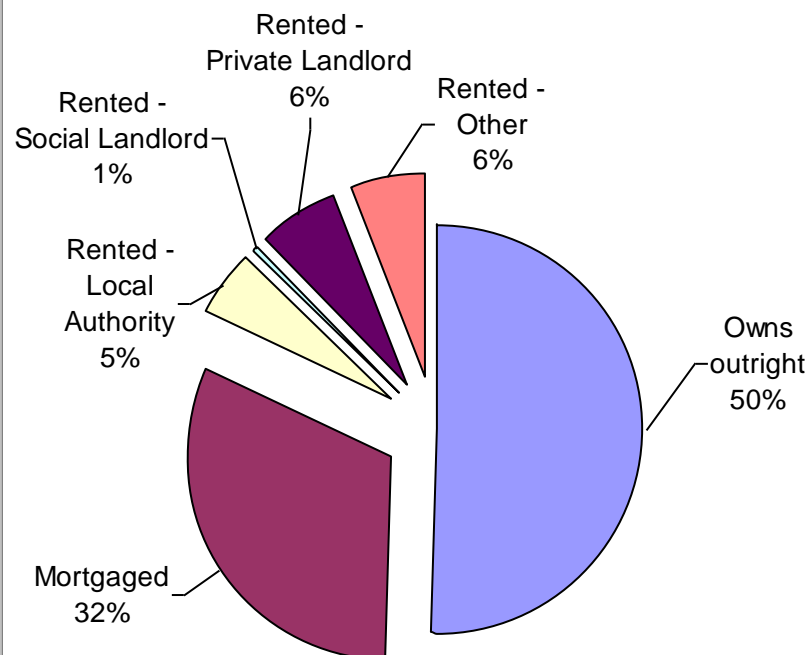
### Household Accommodation Types



### Household Tenure

Owns outright	50%
Mortgaged	32%
Shared Ownership	0%
Rented from Local Authority	5%
Rented from Registered Social Landlord	1%
Rented from Private Landlord	6%
Rented from other	6%

### Household Tenure



## SOCIO-ECONOMIC CHARACTERISTICS

- ⇒ The estimated median household income for Trelech, based on CACI's 2011 'PayCheck' data, is £25,600 which is the 15<sup>th</sup> highest (of 58 wards) in Carmarthenshire and 12.2% below the Carmarthenshire mean of £29,156.
- ⇒ The social profile information indicates a higher than average level of people classes as skilled manual workers (grade C2) with a low proportion of people on state benefit, unemployed or low grade workers (grade E).

Social Profile	Trelech	%	Carmarthenshire %
<i>All people aged 16-74 in households</i>	1689	100	100
<b>AB:</b> Higher and intermediate managerial/professional	268	15.87	16.42
<b>C1:</b> Supervisory, clerical, junior managerial/professional	473	28	28.5
<b>C2:</b> Skilled manual workers	530	31.38	18.81
<b>D:</b> Semi-skilled and unskilled manual workers	199	11.78	17.88
<b>E:</b> On state benefit, unemployed, lowest grade workers	219	12.97	18.38

Source: 2001 Census, ONS

## ECONOMY AND LABOUR MARKET

Benefit Claimants	Trelech	Rate %	Carmarthenshire Working Population %
Unemployment Benefit (JSA): March 2012	10	0.8	3.4
Incapacity Benefits (ESA/IB/SDA) August 2011	85	6.7	10.6
Income Support: August 2011	20	1.6	4.8
Disability Living Allowance: August 2011	125	9.9	14.6
Pension Credit: August 2011	80	6.3	9.1
State Pension Claimants: August 2011	530	41.8	38.8

Source: Jobcentre Plus administrative system Dept. for Work & Pensions

Economic Status (people aged 16-74)	Trelech	Trelech %	Carmarthenshire %
<b>Economically Active</b>	1,003	64.54	58.6
Employees: Part-time	149	9.59	10.75
Employees: Full-time	368	23.68	32.67
Self-employed	423	27.22	10.02
Unemployed	35	2.25	3.37
Full-time Student	28	1.8	1.78
<b>Economically Inactive</b>	551	35.46	41.4
Retired	230	14.8	16.12
Student	73	4.7	4.51
Looking after home/family	105	6.76	6.23
Permanently sick/disabled	97	6.24	11.07
Other	46	2.96	3.47

Source: 2001 Census, ONS

## WELSH INDEX OF MULTIPLE DEPRIVATION (WIMD)

WIMD 2011 based on fine-grained geography of lower Super Output Areas (LSOAs). The WIMD 2011 is compiled from eight domains, Income, Employment, Health, Education, Housing, Access to Services, Physical Environment and Community Safety and is published at Lower Super Output Area of which there are 112 in Carmarthenshire. Under WIMD, where Rank 1 is the most deprived, **Trelech** ranks as the 67<sup>th</sup> least deprived area in Carmarthenshire from 112 LSOAs and is ranked 1001 in Wales from 1896 LSOAs.

The highest level of deprivation attributed to **Trelech** is the Access to Services domain, being ranked 5<sup>th</sup> in Carmarthenshire and 26<sup>th</sup> in Wales for this domain.

LSOA	Overall Index		Domains: Income		Employment		Health		Education		Housing		Access to Services		Physical Environment		Community Safety	
	67	1001	85	1234	94	1327	100	1425	53	980	40	841	5	26	101	1524	107	1883
Trelech	67	1001	85	1234	94	1327	100	1425	53	980	40	841	5	26	101	1524	107	1883

Source: Welsh Index of Multiple Deprivation 2011 (released August 2011), Welsh Assembly Government.

Note: LSOAs ranked 1-112 (Carmarthenshire), 1-1896 (Wales).

## CRIME

Fiscal Year (1st April to 31st March)	Trelech Offence Group										Annual Total
	Violence against the Person	Sexual Offences	Robbery	Burglary	Auto crime	General Theft	Fraud and Forgery	Criminal Damage	Drug Offences	Other	
2008/2009	8	1	0	3	3	6	0	5	5	0	31
2009/2010	0	2	0	2	1	7	0	6	4	0	22
2010/2011	8	0	0	8	1	3	1	5	1	0	27

Source: Dyfed Powys Police, Headquarters, Llangunnor.

**For further information please contact:**

Lesley Rees, Policy & Research Officer

01267 224462

llrees@carmarthenshire.gov.uk