

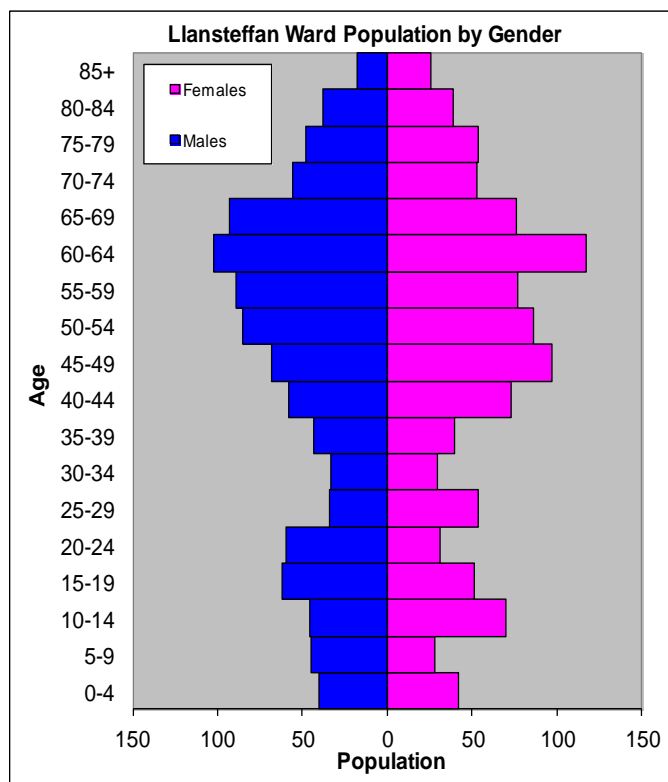
POPULATION STATISTICS

2010 Small Area Population Estimates

Age Structure	Llansteffan Population	Llansteffan %	Carmarthenshire %
Aged: 0-4	82	4.0	5.4
5-14	189	9.2	11.2
15-24	204	9.9	11.8
25-44	365	17.7	22.3
45-64	721	35.0	28.3
65-74	278	13.5	11.2
75+	223	10.8	11.5
Total	2,062	100	100

Births & Deaths	Llansteffan	Carmarthenshire
Birth (2010)	8	1,963
Births Rate	3.9	10.9
Deaths (2010)	26	2077
Death Rate	12.6	11.5

Source: Vital Statistics 2010, ONS.
Note: birth/death rates expressed per '000



Source: aggregated lower Super Output Area (LSOA) Small Area Population Estimates, 2010, Office for National Statistics (ONS)

- ⇒ 9th lowest ward population in Carmarthenshire, and 11th lowest population density.
- ⇒ Highest proportion of people aged over 45.
- ⇒ Higher proportion of people with no qualifications
- ⇒ High proportion of Welsh Speakers

2001 Census Data

Population: Key Facts	Llansteffan	Llansteffan %	Carmarthenshire
People: born in Wales	1514	68.54	80.07
born outside UK	41	1.86	1.93
in non-white ethnic groups	24	1.11	0.94
with limiting long-term illness	457	20.68	26.27
with no qualifications (aged 16-74)	409	25.11	34.04
with higher level qualifications (aged 16-74)	396	24.31	17.24
able to speak Welsh	1051	49	50.07

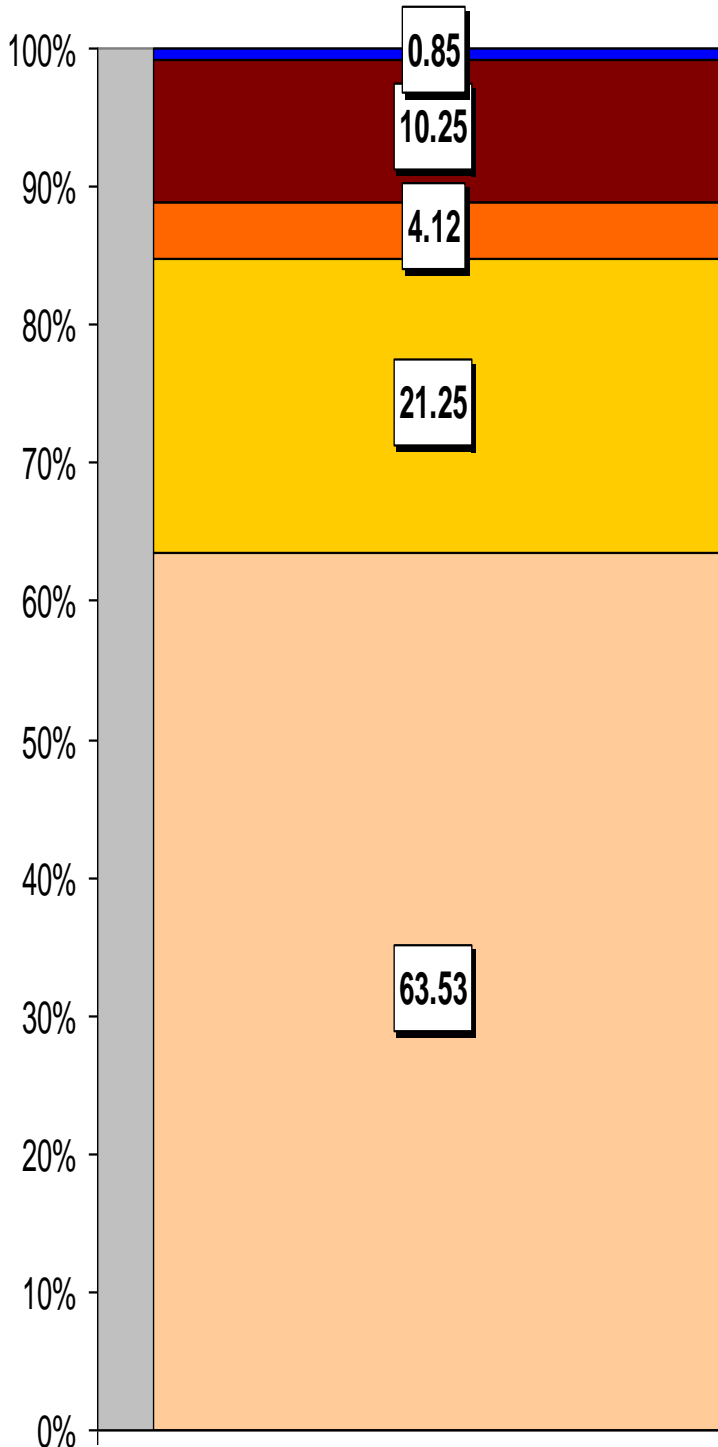
Household Composition	Llansteffan	Llansteffan %	Carmarthenshire
Total Households/ (Average Household Size)	889	(2.46)	(2.33)
Household Type: one person: pensioner	120	13.5	17.15
one person: other	96	10.8	12.81
one family: all pensioners	103	11.59	10.38
one family: married couple	392	44.1	37.35
one family: cohabiting couple	48	5.4	6.26
one family: lone parent	67	7.54	10.29
one family: other	63	7.08	5.79

Source: 2001 Census, ONS

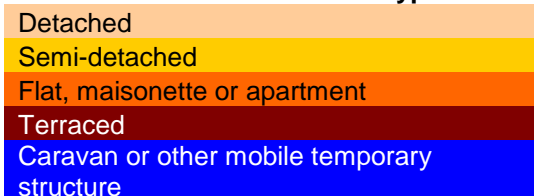
HOUSING

The area's housing consists mostly of detached houses and a higher proportion of semi-detached housing comparing to terraced. The ward consists of 46 local authority owned properties and 5 Housing Association properties.

Household Accommodation Types



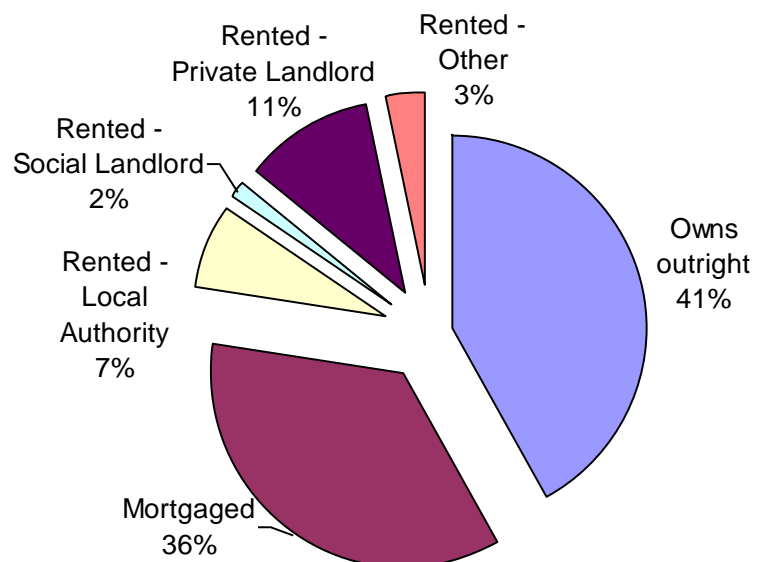
Household Accommodation Types



Household Tenure

Owns outright	41%
Mortgaged	36%
Shared Ownership	0%
Rented from Local Authority	7%
Rented from Registered Social Landlord	2%
Rented from Private Landlord	11%
Rented from other	3%

Household Tenure



SOCIO-ECONOMIC CHARACTERISTICS

- ⇒ The estimated median household income for Llansteffan, based on CACI's 2011 'PayCheck' data, is £30,148 which is the 3rd highest (of 58 wards) in Carmarthenshire and 3.4% above the Carmarthenshire mean of £29,156.
- ⇒ The social profile information indicates a lower than average level of people on state benefit, unemployed or low grade workers (grade E). There is a higher than average proportion of workers in higher and intermediate professional employment (grade AB) as well as a higher level classed as supervisory, clerical, junior managerial (grade C1) and skilled manual workers (grade C2).

Social Profile	Llansteffan	%	Carmarthenshire %
<i>All people aged 16-74 in households</i>	1775	100	100
AB: Higher and intermediate managerial/professional	389	21.92	16.42
C1: Supervisory, clerical, junior managerial/professional	559	31.49	28.5
C2: Skilled manual workers	373	21.01	18.81
D: Semi-skilled and unskilled manual workers	206	11.61	17.88
E: On state benefit, unemployed, lowest grade workers	248	13.97	18.38

Source: 2001 Census, ONS

ECONOMY AND LABOUR MARKET

Benefit Claimants	Llansteffan	Rate %	Carmarthenshire Working Population %
Unemployment Benefit (JSA): March 2012	16	1.3	3.4
Incapacity Benefits (ESA/IB/SDA) August 2011	85	6.7	10.6
Income Support: August 2011	25	2.0	4.8
Disability Living Allowance: August 2011	125	9.9	14.6
Pension Credit: August 2011	95	7.5	9.1
State Pension Claimants: August 2011	595	47.2	38.8

Source: Jobcentre Plus administrative system Dept. for Work & Pensions

Economic Status (people aged 16-74)	Llansteffan	Llansteffan %	Carmarthenshire %
Economically Active	1,011	62.07	58.6
Employees: Part-time	169	10.37	10.75
Employees: Full-time	501	30.76	32.67
Self-employed	279	17.13	10.02
Unemployed	33	2.03	3.37
Full-time Student	29	1.798	1.78
Economically Inactive	618	37.94	41.4
Retired	291	17.86	16.12
Student	74	4.54	4.51
Looking after home/family	76	4.67	6.23
Permanently sick/disabled	134	8.23	11.07
Other	43	2.64	3.47

Source: 2001 Census, ONS

WELSH INDEX OF MULTIPLE DEPRIVATION (WIMD)

WIMD 2011 based on fine-grained geography of lower Super Output Areas (LSOAs). The WIMD 2011 is compiled from eight domains, Income, Employment, Health, Education, Housing, Access to Services, Physical Environment and Community Safety and is published at Lower Super Output Area of which there are 112 in Carmarthenshire. Under WIMD, where Rank 1 is the most deprived, **Llansteffan** ranks 89 in Carmarthenshire from 112 LSOAs and is ranked 1211 in Wales from 1896 LSOAs.

The highest level of deprivation attributed to **Llansteffan** is the Access to Services domain, being ranked 12th in Carmarthenshire and 81st in Wales for this domain.

Llansteffan – Llansteffan, Llangain

LSOA	Overall Index		Domains: Income		Employment		Health		Education		Housing		Access to Services		Physical Environment		Community Safety	
	89	1211	98	1500	95	1327	86	1153	94	1386	57	1077	12	81	66	1022	95	1796
Llansteffan	89	1211	98	1500	95	1327	86	1153	94	1386	57	1077	12	81	66	1022	95	1796

Source: Welsh Index of Multiple Deprivation 2011 (released August 2011), Welsh Assembly Government.

Note: LSOAs ranked 1-112 (Carmarthenshire), 1-1896 (Wales).

CRIME

Llansteffan	Offence Group											Annual Total
	Violence against the Person	Sexual Offences	Robbery	Burglary	Auto crime	General Theft	Fraud and Forgery	Criminal Damage	Drug Offences	Other		
Fiscal Year (1st April to 31st March)												
2008/2009	5	1	0	5	15	11	0	8	2	0	47	
2009/2010	2	0	0	5	2	7	1	4	2	1	24	
2010/2011	4	1	0	8	10	4	0	5	3	1	36	

Source: Dyfed Powys Police, Headquarters, Llangunnon.

For further information please contact:

Lesley Rees, Policy & Research Officer

01267 224462

llrees@carmarthenshire.gov.uk