

LLANGUNNOR WARD: ELECTORAL DIVISION PROFILE

Policy Research and Information Section, Carmarthenshire County Council, May 2012

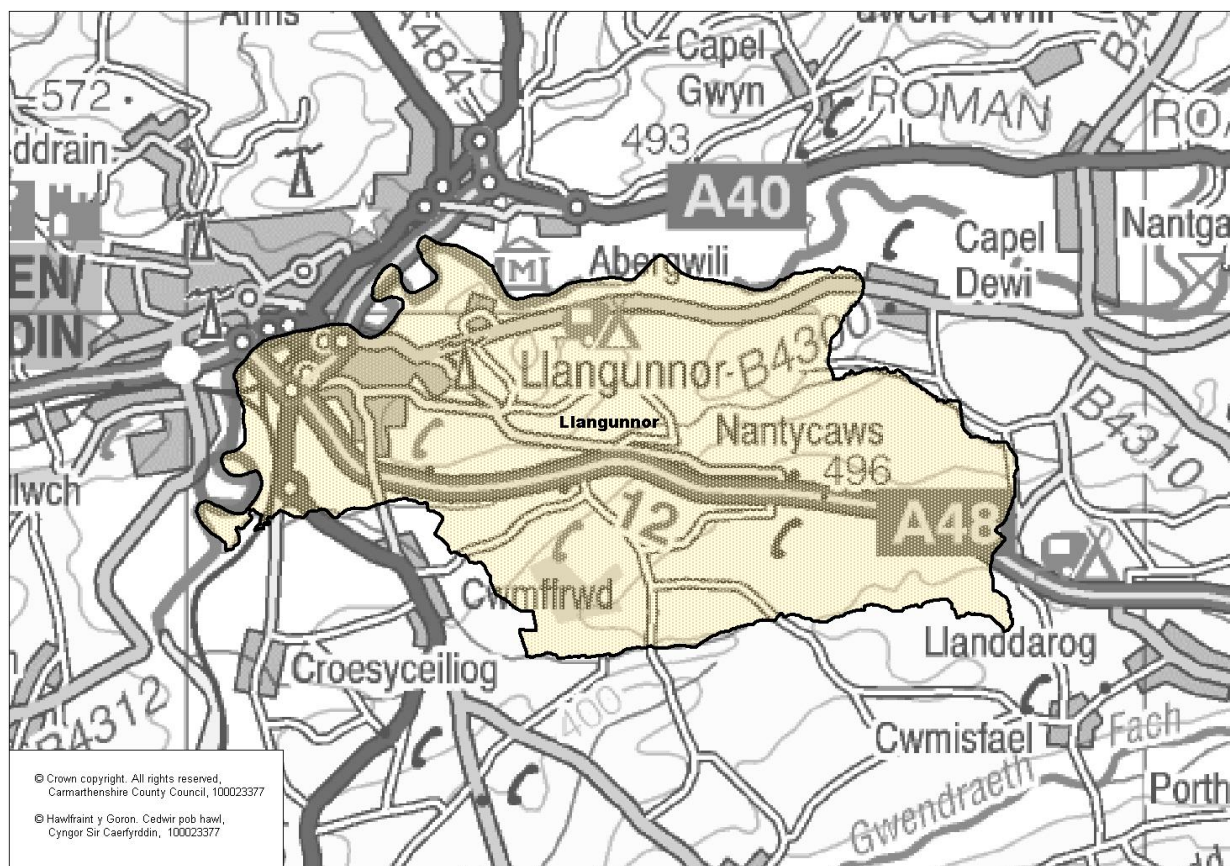
Councillors (Electoral Vote 2012): Dewi Elwyn Williams (Plaid Cymru). Turnout = 48.94%

Electorate (October 2011): 1998

Population: 2,369 (mid -2010 Estimate)

Welsh Assembly and UK Parliamentary Constituency: Carmarthenshire East & Dinefwr

Council owned Facilities: Llangunnor C.P. School, Llangunnor Playing Fields



Location: Approximately 2km from Carmarthen Town

- ⇒ Regeneration Designations: Rural Development Plan 2007-2013 eligible ward
- ⇒ Area: 23.32km²
- ⇒ Population Density: 102 people per km²
- ⇒ Population Change: 2001-2010: +77 (+3.3%)
- ⇒ Major Employers: Carmarthenshire County Council (schools and leisure)

POPULATION STATISTICS

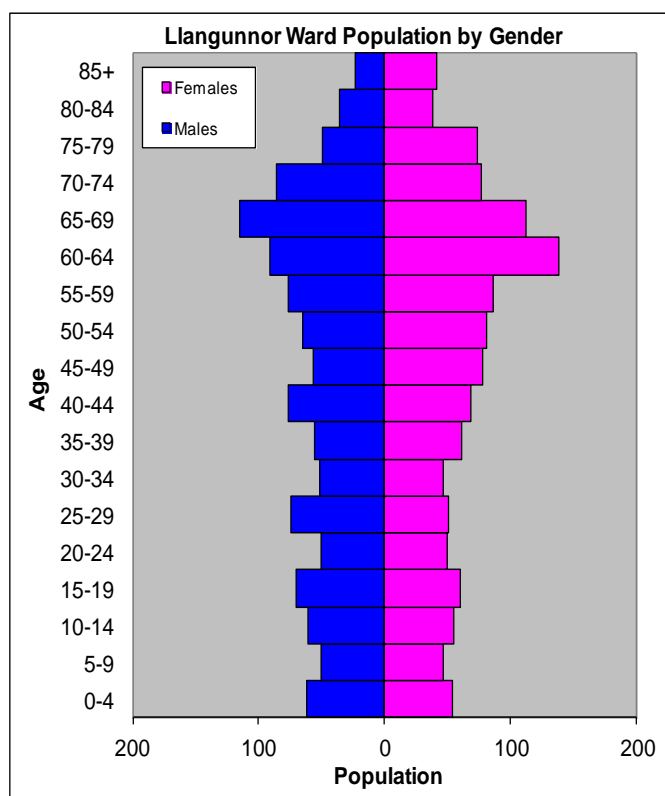
2010 Small Area Population Estimates

Age Structure	Llangunnor Population	Llangunnor %	Carmarthenshire %
Aged: 0-4	116	4.9	5.4
5-14	213	9.0	11.2
15-24	230	9.7	11.8
25-44	486	20.5	22.3
45-64	673	28.4	28.3
65-74	390	16.5	11.2
75+	261	11.0	11.5
Total	2,369	100	100

Births & Deaths	Llangunnor	Carmarthenshire
Birth (2010)	20	1,963
Births Rate	8.4	10.9
Deaths (2010)	21	2077
Death Rate	8.9	11.5

Source: Vital Statistics 2010, ONS.

Note: birth/death rates expressed per '000



Source: aggregated lower Super Output Area (LSOA) Small Area Population Estimates, 2010, Office for National Statistics (ONS)

- ⇒ 18th lowest ward population in Carmarthenshire, and 26th lowest population density.
- ⇒ Highest proportion of people aged over 45.
- ⇒ Higher proportion of people with no qualifications
- ⇒ Slightly higher proportion of Welsh Speakers than the Carmarthenshire average.

2001 Census Data

Population: Key Facts	Llangunnor	Llangunnor %	Carmarthenshire
People: born in Wales	1902	83.35	80.07
born outside UK	44	1.93	1.93
in non-white ethnic groups	31	1.37	0.94
with limiting long-term illness	552	24.18	26.27
with no qualifications (aged 16-74)	547	33.19	34.04
with higher level qualifications (aged 16-74)	347	21.06	17.24
able to speak Welsh	1196	53.96	50.07

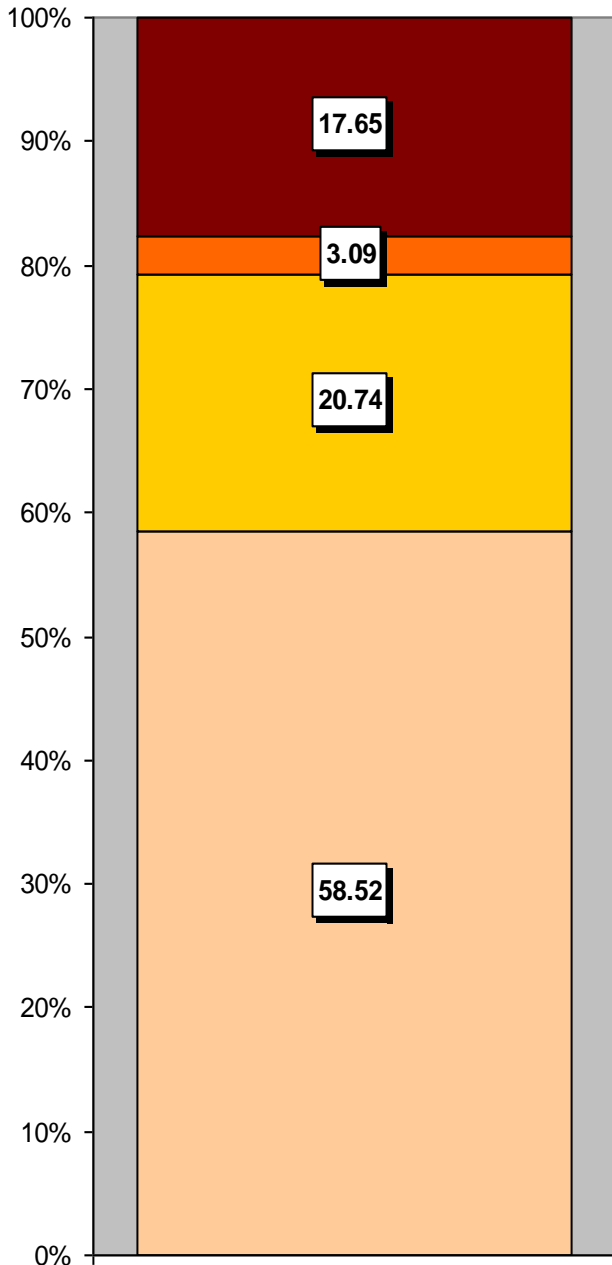
Household Composition	Llangunnor	Llangunnor %	Carmarthenshire
Total Households/ (Average Household Size)	966	(2.34)	(2.33)
Household Type: one person: pensioner	166	17.18	17.15
one person: other	100	10.35	12.81
one family: all pensioners	131	13.56	10.38
one family: married couple	397	41.09	37.35
one family: cohabiting couple	51	5.27	6.26
one family: lone parent	82	8.49	10.29
one family: other	39	4.03	5.79

Source: 2001 Census, ONS

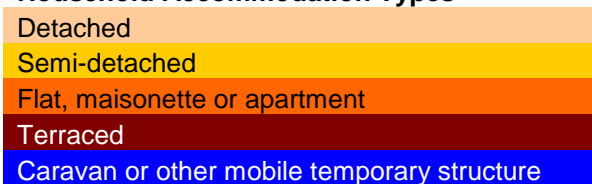
HOUSING

The area's housing consists mostly of detached houses, making up almost 59% of the housing stock. Semi-detached and terrace have similar proportions, and flat, maisonette and apartment has the smallest proportion with 3%. The ward consists of 199 local authority owned properties and 16 Housing Association properties.

Household Accommodation Types



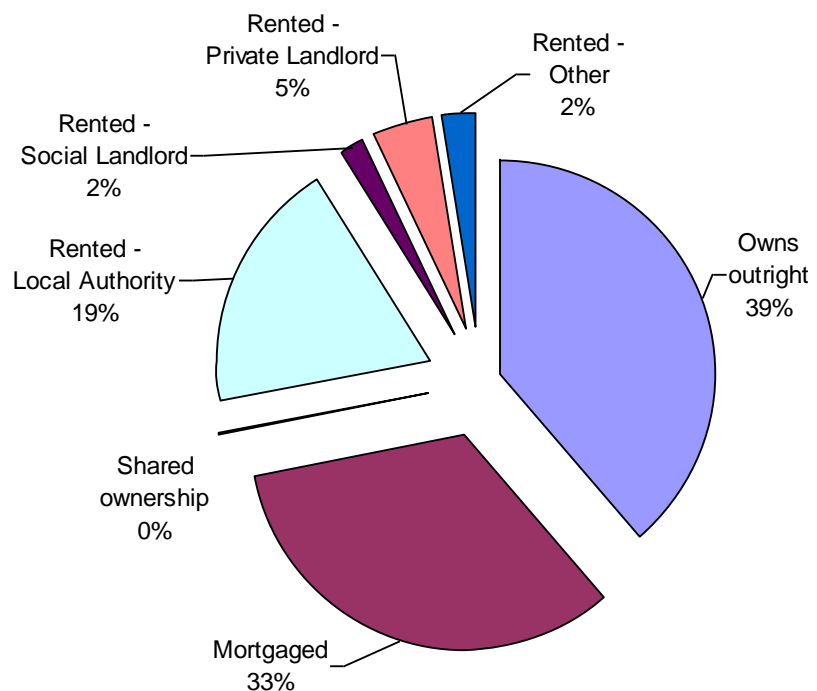
Household Accommodation Types



Household Tenure

Owns outright	39%
Mortgaged	33%
Shared Ownership	0%
Rented from Local Authority	19%
Rented from Registered Social Landlord	2%
Rented from Private Landlord	5%
Rented from other	2%

Household Tenure



SOCIO-ECONOMIC CHARACTERISTICS

- ⇒ The estimated median household income for Llangunnor, based on CACI's 2011 'PayCheck' data, is £24,384 which is the 20th lowest (of 58 wards) in Carmarthenshire and 16.4% below the Carmarthenshire mean of £29,156.
- ⇒ The social profile information indicates a higher than average level of people in higher and intermediate managerial/professional (grade AB) and a lower than average proportion of skilled manual workers (grade C2) and semi-skilled and unskilled manual workers (grade D).

Social Profile	Llangunnor	%	Carmarthenshire %
<i>All people aged 16-74 in households</i>	1839	100	100
AB: Higher and intermediate managerial/professional	388	21.1	16.42
C1: Supervisory, clerical, junior managerial/professional	538	29.26	28.5
C2: Skilled manual workers	293	15.93	18.81
D: Semi-skilled and unskilled manual workers	293	15.93	17.88
E: On state benefit, unemployed, lowest grade workers	327	17.78	18.38

Source: 2001 Census, ONS

ECONOMY AND LABOUR MARKET

Benefit Claimants	Llangunnor	Rate %	Carmarthenshire Working Population %
Unemployment Benefit (JSA): March 2012	19	1.4	3.4
Incapacity Benefits (ESA/IB/SDA) August 2011	105	7.7	10.6
Income Support: August 2011	40	2.9	4.8
Disability Living Allowance: August 2011	175	12.8	14.6
Pension Credit: August 2011	120	8.8	9.1
State Pension Claimants: August 2011	775	56.7	38.8

Source: Jobcentre Plus administrative system Dept. for Work & Pensions

Economic Status (people aged 16-74)	Llangunnor	Llangunnor %	Carmarthenshire %
Economically Active	1,016	61.65	58.6
Employees: Part-time	224	13.59	10.75
Employees: Full-time	571	34.59	32.67
Self-employed	144	8.74	10.02
Unemployed	44	2.67	3.37
Full-time Student	34	2.06	1.78
Economically Inactive	632	38.35	41.4
Retired	310	18.81	16.12
Student	47	2.85	4.51
Looking after home/family	88	5.34	6.23
Permanently sick/disabled	146	8.86	11.07
Other	41	2.491156	3.47

Source: 2001 Census, ONS

WELSH INDEX OF MULTIPLE DEPRIVATION (WIMD)

WIMD 2011 based on fine-grained geography of lower Super Output Areas (LSOAs). The WIMD 2011 is compiled from eight domains, Income, Employment, Health, Education, Housing, Access to Services, Physical Environment and Community Safety and is published at Lower Super Output Area of which there are 112 in Carmarthenshire. Under WIMD, where Rank 1 is the most deprived, **Llangunnor 1** ranks 74 in Carmarthenshire from 112 LSOAs and is ranked 1087 in Wales from 1896 LSOAs. **Llangunnor 2** ranks 94 in Carmarthenshire and 1257 from 1896 LSOAs in Wales.

The highest level of deprivation attributed to **Llangunnor 1** is the Education domain, being ranked 49th in Carmarthenshire and 947th in Wales for this domain. In **Llangunnor 2** the Access to Services domain is the most prominent ranking 28th in Carmarthenshire and 204th in Wales.

Llangunnor 1 – Police HQ, Brynmeurig Llangunnor 2 – Nantycaws, Pibwrlwyd

LSOA	Overall Index		Domains: Income		Employment		Health		Education		Housing		Access to Services		Physical Environment		Community Safety	
	74	1087	64	1086	63	941	55	834	49	947	98	1513	59	556	82	1253	52	1327
Llangunnor 1	74	1087	64	1086	63	941	55	834	49	947	98	1513	59	556	82	1253	52	1327
Llangunnor 2	94	1257	97	1476	93	1221	93	1342	87	1295	49	983	28	204	43	633	59	1403

Source: Welsh Index of Multiple Deprivation 2011 (released August 2011), Welsh Assembly Government.

Note: LSOAs ranked 1-112 (Carmarthenshire), 1-1896 (Wales).

CRIME

Llangunnor	Offence Group										Annual Total	
	Violence against the Person	Sexual Offences	Robbery	Burglary	Auto crime	General Theft	Fraud and Forgery	Criminal Damage	Drug Offences	Other		
Fiscal Year (1st April to 31st March)												
2008/2009	16	0	0	15	18	44	3	28	15	1	140	
2009/2010	15	1	0	10	9	32	6	19	7	0	99	
2010/2011	6	1	0	6	7	33	4	29	4	2	92	

Source: Dyfed Powys Police, Headquarters, Llangunnor.

For further information please contact:

Lesley Rees, Policy & Research Officer

01267 224462

llrees@carmarthenshire.gov.uk