

## LLANGENECH WARD: ELECTORAL DIVISION PROFILE

Policy Research and Information Section, Carmarthenshire County Council, May 2012

**Councillors (Electoral Vote 2012 – Turnout = 37.61%):** Gwyneth Thomas (Plaid Cymru), and Gwyn Hopkins (Plaid Cymru)

**Electorate (October 2011):** 3807

**Population:** 4,766 (mid -2010 Estimate)

**Welsh Assembly and UK Parliamentary Constituency:** Llanelli

**Council owned Facilities:** Bryn C.P. School, Llangennech C.P. Infant School, Llangennech Library/Community Centre, Hendre Park Play Area.



### Location: Approximately 31km from Carmarthen Town

- ⇒ Area: 12.70km<sup>2</sup>
- ⇒ Population Density: 375 people km<sup>2</sup>
- ⇒ Population Change: 2001-2010:+257 +5.4%)
- ⇒ Major Employers: Carmarthenshire County Council (schools and leisure)

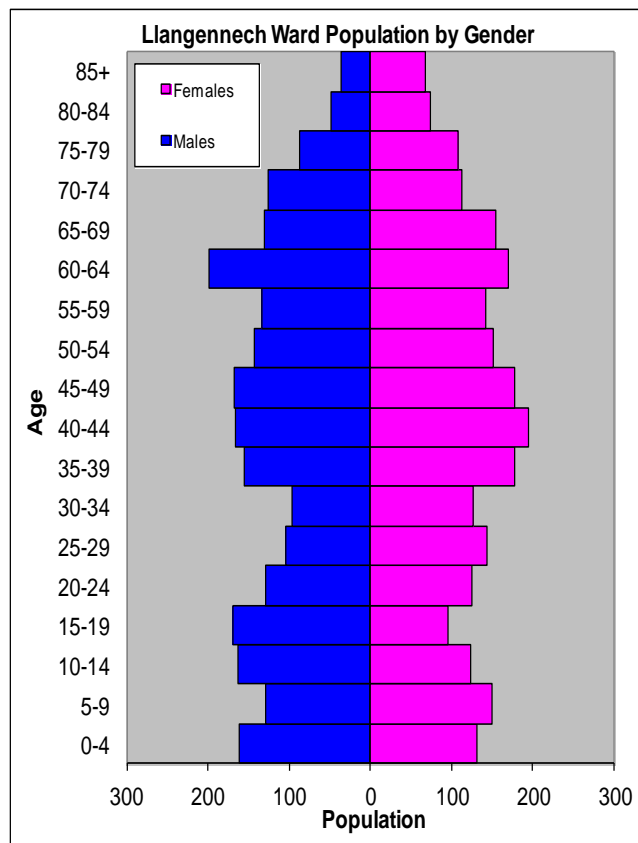
## POPULATION STATISTICS 2010 Small Area Population Estimates

Age Structure	Llangennech Population	Llangennech %	Carmarthenshire %
Aged: 0-4	292	6.1	5.4
5-14	565	11.9	11.2
15-24	518	10.9	11.8
25-44	1161	24.4	22.3
45-64	1285	27.0	28.3
65-74	523	11.0	11.2
75+	422	8.9	11.5
<b>Total</b>	<b>4,766</b>	<b>100</b>	<b>100</b>

Births & Deaths	Llangennech	Carmarthenshire
Birth (2010)	60	1,963
Births Rate	12.6	10.9
Deaths (2010)	46	2077
Death Rate	9.7	11.5

Source: Vital Statistics 2010, ONS.

Note: birth/death rates expressed per '000



Source: aggregated lower Super Output Area (LSOA) Small Area Population Estimates, 2010, Office for National Statistics (ONS)

- ⇒ 6<sup>th</sup> highest ward population in Carmarthenshire, and 18<sup>th</sup> highest population density.
- ⇒ Highest proportion of people aged over 45, proportion aged over 75 lower than the Carmarthenshire Average.
- ⇒ Higher proportion of people with no qualifications
- ⇒ High proportion of Welsh Speakers

## 2001 Census Data

Population: Key Facts	Llangennech	Llangennech %	Carmarthenshire
<b>People:</b> born in Wales	3828	84.88	80.07
born outside UK	84	1.86	1.93
in non-white ethnic groups	35	0.78	0.94
with limiting long-term illness	1176	26.07	26.27
with no qualifications (aged 16-74)	977	30.33	34.04
with higher level qualifications (aged 16-74)	589	18.29	17.24
able to speak Welsh	2021	46.42	50.07

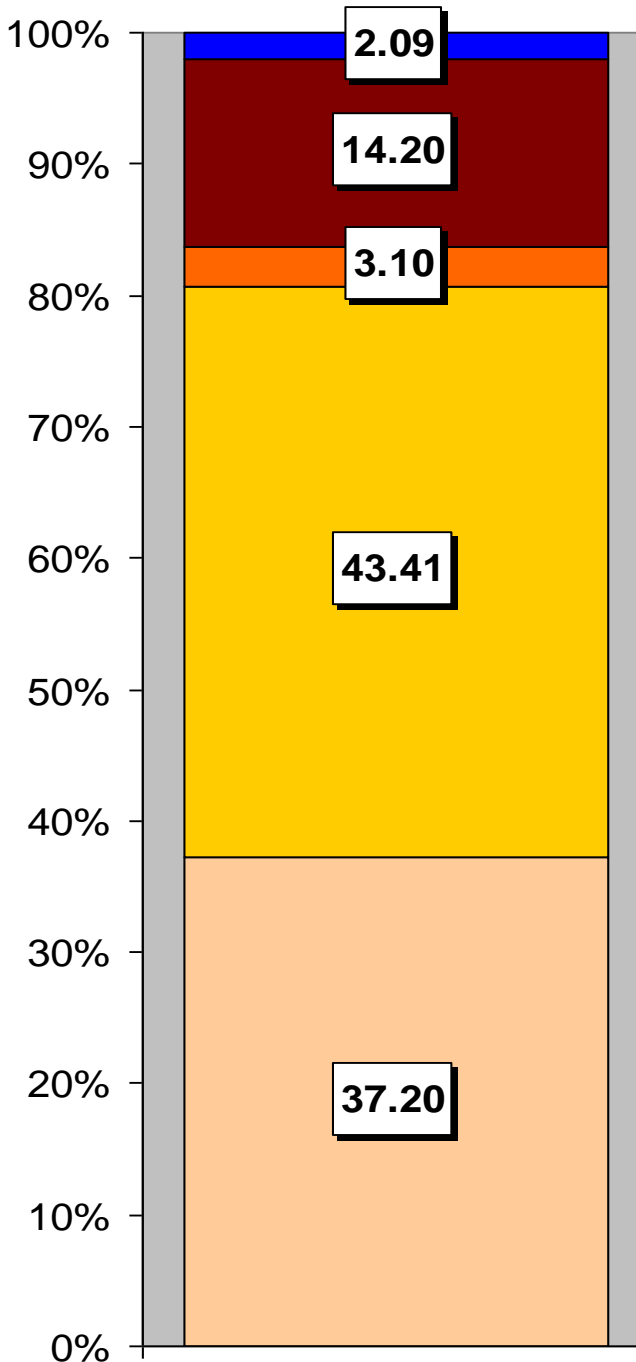
Household Composition	Llangennech	Llangennech %	Carmarthenshire
<b>Total Households/</b> (Average Household Size)	1888	(2.36)	(2.33)
Household Type: one person: pensioner	292	15.47	17.15
one person: other	218	11.55	12.81
one family: all pensioners	209	11.07	10.38
one family: married couple	783	41.47	37.35
one family: cohabiting couple	120	6.35	6.26
one family: lone parent	188	9.96	10.29
one family: other	78	4.13	5.79

Source: 2001 Census, ONS

## HOUSING

The area's housing consists mostly of semi-detached houses and a higher proportion of detached houses compared to the number of terraced housing. The ward consists of 349 local authority owned properties and 72 Housing Association properties.

### Household Accommodation Types



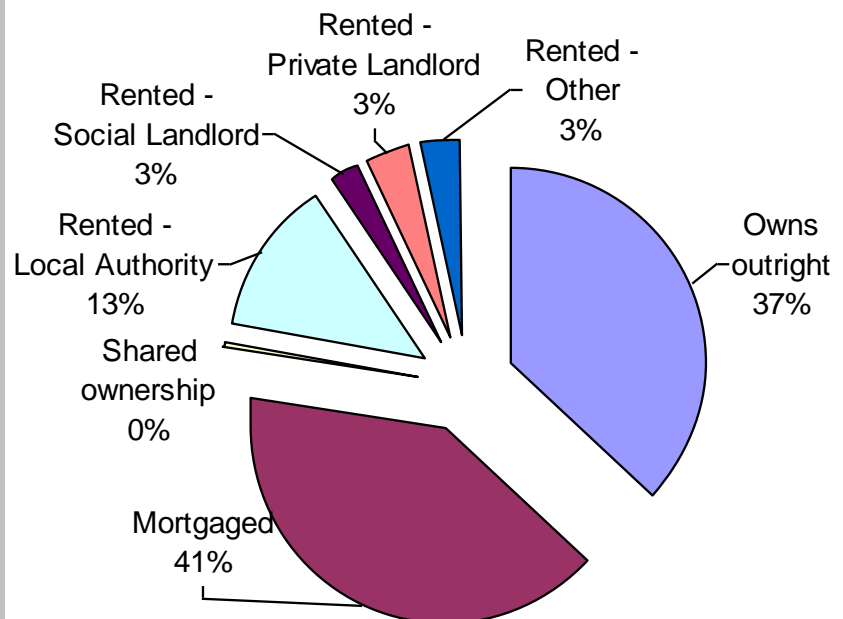
### Household Accommodation Types



### Household Tenure

Owens outright	37%
Mortgaged	41%
Shared Ownership	0%
Rented from Local Authority	13%
Rented from Registered Social Landlord	3%
Rented from Private Landlord	3%
Rented from other	3%

### Household Tenure



## SOCIO-ECONOMIC CHARACTERISTICS

- ⇒ The estimated median household income for Llangennech based on CACI's 2011 'PayCheck' data, is £26,420 which is the 12<sup>th</sup> highest (of 58 wards) in Carmarthenshire and 9.4% below the Carmarthenshire mean of £29,156.
- ⇒ The social profile information indicates a lower than average level of people on state benefit, unemployed or low grade workers (grade E) and a higher than average supervisory, clerical, junior managerial/professional (grade C1).

Social Profile	Llangennech	%	Carmarthenshire %
<i>All people aged 16-74 in households</i>	3553	100	100
<b>AB:</b> Higher and intermediate managerial/professional	703	19.79	16.42
<b>C1:</b> Supervisory, clerical, junior managerial/professional	1081	30.42	28.5
<b>C2:</b> Skilled manual workers	543	15.28	18.81
<b>D:</b> Semi-skilled and unskilled manual workers	623	17.53	17.88
<b>E:</b> On state benefit, unemployed, lowest grade workers	603	16.97	18.38

Source: 2001 Census, ONS

## ECONOMY AND LABOUR MARKET

Benefit Claimants	Llangennech	Rate %	Carmarthenshire Working Population %
Unemployment Benefit (JSA): March 2012	84	2.9	3.4
Incapacity Benefits (ESA/IB/SDA) August 2011	270	9.3	10.6
Income Support: August 2011	110	3.8	4.8
Disability Living Allowance: August 2011	470	16.1	14.6
Pension Credit: August 2011	260	8.9	9.1
State Pension Claimants: August 2011	1150	39.4	38.8

Source: Jobcentre Plus administrative system Dept. for Work & Pensions

Economic Status (people aged 16-74)	Llangennech	Llangennech %	Carmarthenshire %
<b>Economically Active</b>	1,928	59.85	58.6
Employees: Part-time	344	10.68	10.75
Employees: Full-time	1228	38.12	32.67
Self-employed	201	6.24	10.02
Unemployed	96	2.95	3.37
Full-time Student	59	1.83	1.78
<b>Economically Inactive</b>	1,293	40.15	41.4
Retired	520	16.14	16.12
Student	131	4.07	4.51
Looking after home/family	187	5.81	6.23
Permanently sick/disabled	361	11.21	11.07
Other	94	2.92	3.47

Source: 2001 Census, ONS

## WELSH INDEX OF MULTIPLE DEPRIVATION (WIMD)

WIMD 2011 based on fine-grained geography of lower Super Output Areas (LSOAs). The WIMD 2011 is compiled from eight domains, Income, Employment, Health, Education, Housing, Access to Services, Physical Environment and Community Safety and is published at Lower Super Output Area of which there are 112 in Carmarthenshire.

Under WIMD, where Rank 1 is the most deprived, **Llangennech 1** ranks 72 in Carmarthenshire from 112 LSOAs and is ranked 1031 in Wales from 1896 LSOAs.

**Llangennech 2** ranks 60 in Carmarthenshire and ranked 948 from 1896 LSOAs in Wales, whilst **Llangennech 3** ranks 92 in Carmarthenshire and ranked 1236 in Wales from 1896 LSOAs.

The highest level of deprivation attributed to **Llangennech 1** is the Health domain being ranked 36<sup>th</sup> in Carmarthenshire and 627<sup>th</sup> in Wales. In **Llangennech 2** the Access to Services domain is the most prominent ranking 42<sup>nd</sup> in Carmarthenshire and 316<sup>th</sup> in Wales. In **Llangennech 3** the Community Safety domain is the most dominant ranking 37<sup>th</sup> in Carmarthenshire and 1130 in Wales.

### Llangennech 1 - Troserch

### Llangennech 2 - Bryn

### Llangennech 3 – Llangennech Park

LSOA	Overall Index		Domains: Income		Employment		Health		Education		Housing		Access to Services		Physical Environment		Community Safety	
	Rank	Score	Rank	Score	Rank	Score	Rank	Score	Rank	Score	Rank	Score	Rank	Score	Rank	Score	Rank	Score
Llangennech 1	72	1031	77	1181	62	941	36	627	68	1097	104	1620	45	349	84	1283	48	1278
Llangennech 2	60	948	46	849	49	782	70	988	57	1008	109	1709	42	316	109	1749	57	1393
Llangennech 3	92	1236	87	1266	76	1022	50	799	76	1194	56	1072	79	898	57	856	37	1130

Source: Welsh Index of Multiple Deprivation 2011 (released August 2011), Welsh Assembly Government.

Note: LSOAs ranked 1-112 (Carmarthenshire), 1-1896 (Wales).

## CRIME

Fiscal Year (1st April to 31st March)	Offence Group										Annual Total
	Violence against the Person	Sexual Offences	Robbery	Burglary	Auto crime	General Theft	Fraud and Forgery	Criminal Damage	Drug Offences	Other	
<b>2008/2009</b>	33	2	0	11	10	15	1	29	8	3	112
<b>2009/2010</b>	26	5	0	15	14	16	1	30	9	0	116
<b>2010/2011</b>	22	2	0	5	10	12	2	13	9	0	75

Source: Dyfed Powys Police, Headquarters, Llangunor.

**For further information please contact:**

Lesley Rees, Policy & Research Officer

01267 224462

llrees@carmarthenshire.gov.uk