

LLANGELER WARD: ELECTORAL DIVISION PROFILE

Policy Research and Information Section, Carmarthenshire County Council, May 2012

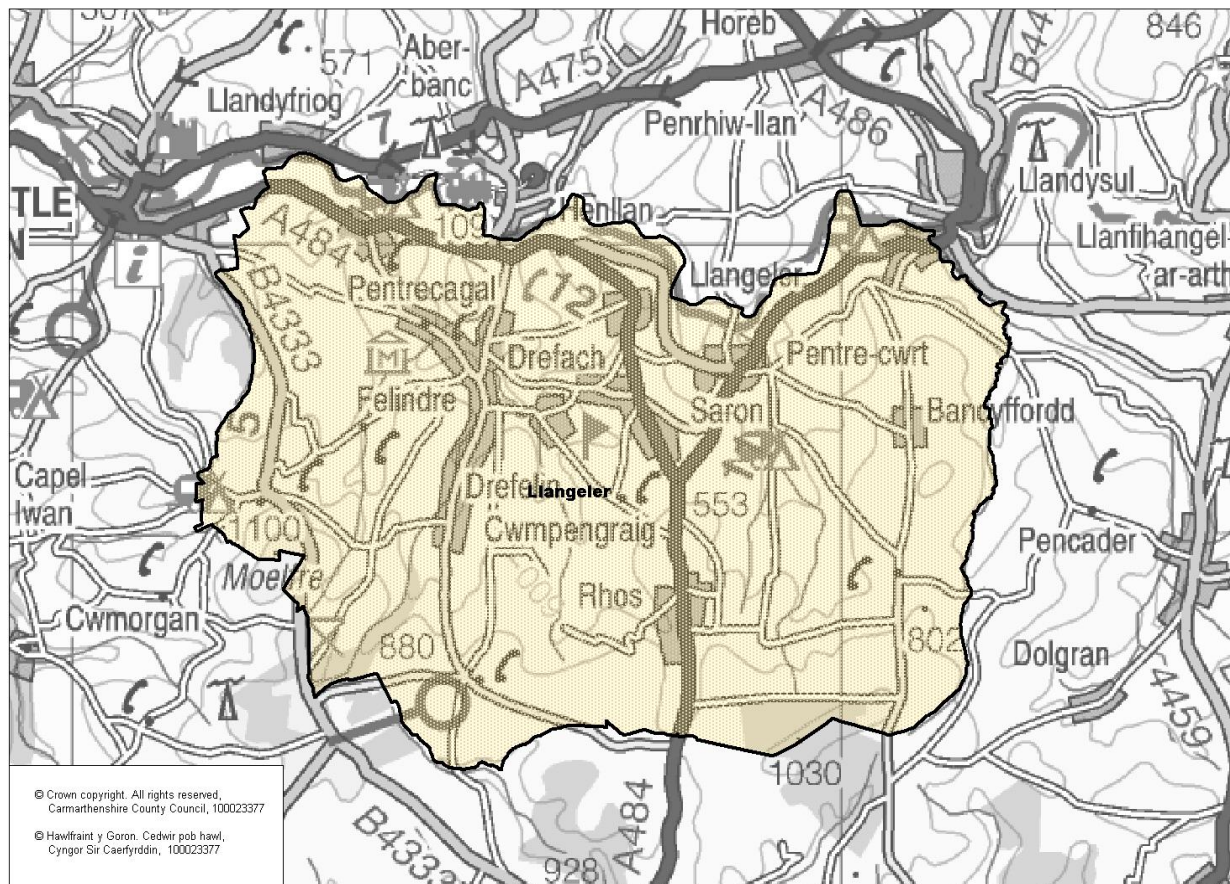
Councillors (Electoral Vote 2012): Ken Howell (Plaid Cymru). Turnout = 52.79%

Electorate (October 2011): 2682

Population: 3,336 (mid -2010 Estimate)

Welsh Assembly and UK Parliamentary Constituency: Carmarthenshire East & Dinefwr

Council owned Facilities: Brynsaron C.P. School, Penboyr V.A.P. School, Pontwelly Allotments, Parc Puw (Felindre).



Location: Approximately 24km from Carmarthen Town

- ⇒ Regeneration Designations: Rural Development Plan 2007-2013 eligible ward
- ⇒ Area: 60.10km²
- ⇒ Population Density: 56 people per km²
- ⇒ Population Change: 2001-2010:+111 (+3.3%)
- ⇒ Major Employers: Carmarthenshire County Council (schools and leisure)

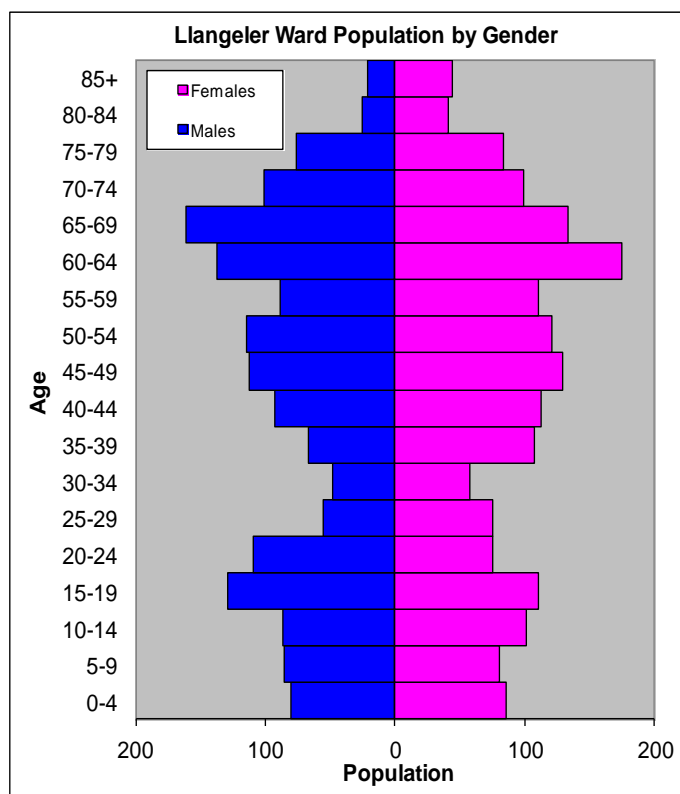
POPULATION STATISTICS

2010 Small Area Population Estimates

Age Structure	Llangeler Population	Llangeler %	Carmarthenshire %
Aged: 0-4	166	5.0	5.4
5-14	354	10.6	11.2
15-24	424	12.7	11.8
25-44	617	18.5	22.3
45-64	989	29.6	28.3
65-74	495	14.8	11.2
75+	291	8.7	11.5
Total	3,336	100	100

Births & Deaths	Llangeler	Carmarthenshire
Birth (2010)	29	1,963
Births Rate	8.7	10.9
Deaths (2010)	30	2077
Death Rate	9.0	11.5

Source: Vital Statistics 2010, ONS.
Note: birth/death rates expressed per '000



Source: aggregated lower Super Output Area (LSOA) Small Area Population Estimates, 2010, Office for National Statistics (ONS)

- ⇒ 20th highest ward population in Carmarthenshire, and 19th lowest population density
- ⇒ Highest proportion of people aged over 45, proportion aged over 75 lower than the Carmarthenshire Average.
- ⇒ Higher proportion of people with no qualifications
- ⇒ Higher proportion of Welsh Speakers than the Carmarthenshire average.

2001 Census Data

Population: Key Facts	Llangeler	Llangeler %	Carmarthenshire
People: born in Wales	2045	63.47	80.07
born outside UK	79	2.45	1.93
in non-white ethnic groups	17	0.52	0.94
with limiting long-term illness	787	24.42	26.27
with no qualifications (aged 16-74)	767	33.25	34.04
with higher level qualifications (aged 16-74)	406	17.6	17.24
able to speak Welsh	1875	60.15	50.07

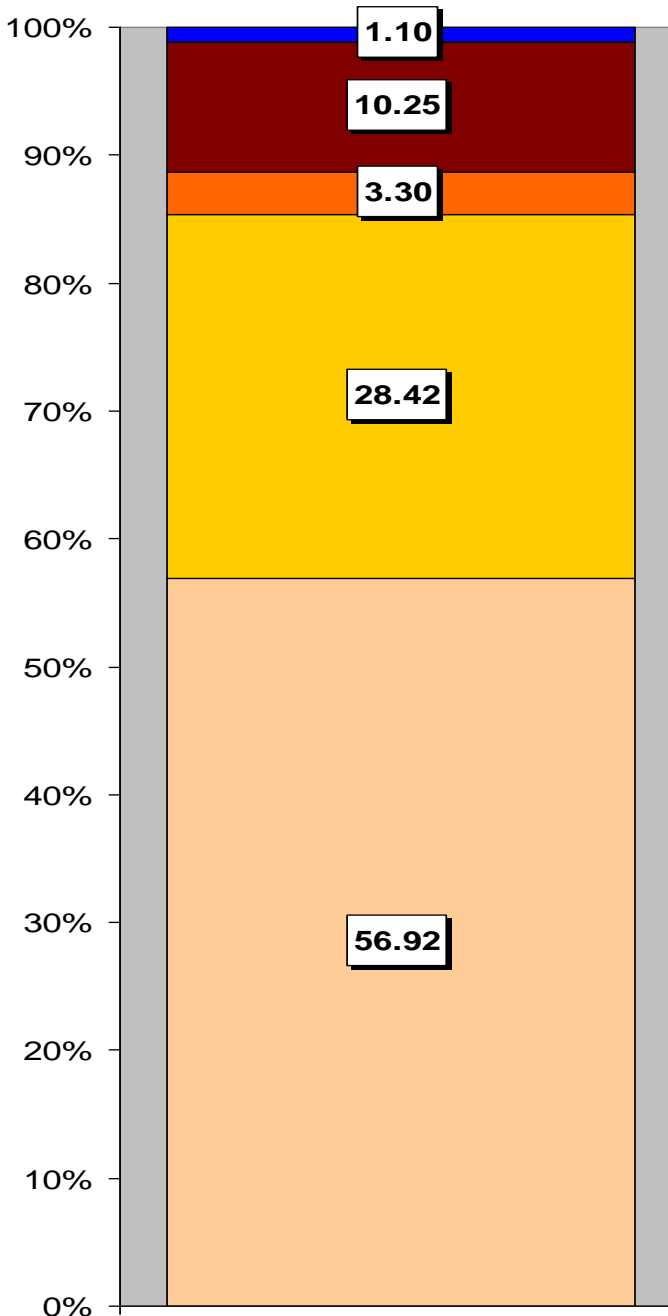
Household Composition	Llangeler	Llangeler %	Carmarthenshire
Total Households/ (Average Household Size)	1372	(2.35)	(2.33)
Household Type: one person: pensioner	226	16.47	17.15
one person: other	158	11.52	12.81
one family: all pensioners	161	11.73	10.38
one family: married couple	537	39.13	37.35
one family: cohabiting couple	89	6.48	6.26
one family: lone parent	130	9.48	10.29
one family: other	71	5.17	5.79

Source: 2001 Census, ONS

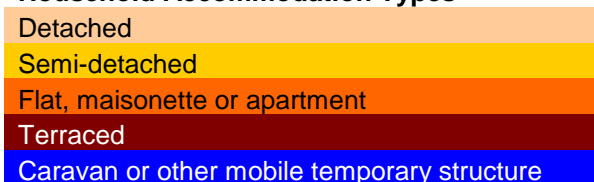
HOUSING

The area's housing consists mostly of detached houses and a higher proportion of semi-detached houses in comparison to the number of terraced and flat, maisonette and apartment housing. The ward consists of 154 local authority owned properties and 74 Housing Association properties.

Household Accommodation Types



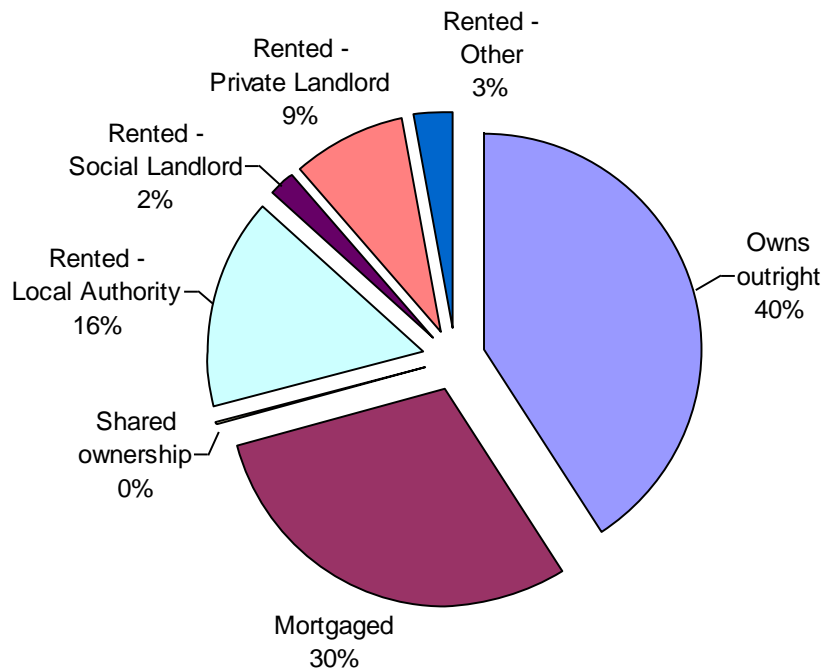
Household Accommodation Types



Household Tenure

Owns outright	40%
Mortgaged	30%
Shared Ownership	0%
Rented from Local Authority	16%
Rented from Registered Social Landlord	2%
Rented from Private Landlord	9%
Rented from other	3%

Household Tenure



SOCIO-ECONOMIC CHARACTERISTICS

- ⇒ The estimated median household income for Llangeler, based on CACI's 2011 'PayCheck' data, is £22,573 which is the 17th lowest (of 58 wards) in Carmarthenshire and 22.6% below the Carmarthenshire mean of £29,156.
- ⇒ The social profile information indicates a higher than average level of people classed as skilled manual workers (grade C2) and a lower than average semi-skilled and unskilled manual workers (grade D).

Social Profile	Llangeler	%	Carmarthenshire %
<i>All people aged 16-74 in households</i>	2569	100	100
AB: Higher and intermediate managerial/professional	360	14.01	16.42
C1: Supervisory, clerical, junior managerial/professional	734	28.57	28.5
C2: Skilled manual workers	596	23.2	18.81
D: Semi-skilled and unskilled manual workers	410	15.96	17.88
E: On state benefit, unemployed, lowest grade workers	469	18.26	18.38

Source: 2001 Census, ONS

ECONOMY AND LABOUR MARKET

Benefit Claimants	Llangeler	Rate %	Carmarthenshire Working Population %
Unemployment Benefit (JSA): March 2012	58	2.9	3.4
Incapacity Benefits (ESA/IB/SDA) August 2011	165	8.3	10.6
Income Support: August 2011	80	4.0	4.8
Disability Living Allowance: August 2011	260	13.1	14.6
Pension Credit: August 2011	220	11.1	9.1
State Pension Claimants: August 2011	930	46.9	38.8

Source: Jobcentre Plus administrative system Dept. for Work & Pensions

Economic Status (people aged 16-74)	Llangeler	Llangeler %	Carmarthenshire %
Economically Active	1,285	55.7	58.6
Employees: Part-time	221	9.58	10.75
Employees: Full-time	607	26.31	32.67
Self-employed	368	15.95	10.02
Unemployed	68	2.95	3.37
Full-time Student	21	0.91	1.78
Economically Inactive	1,022	44.31	41.4
Retired	420	18.21	16.12
Student	79	3.42	4.51
Looking after home/family	190	8.24	6.23
Permanently sick/disabled	256	11.1	11.07
Other	77	3.34	3.47

Source: 2001 Census, ONS

WELSH INDEX OF MULTIPLE DEPRIVATION (WIMD)

WIMD 2011 based on fine-grained geography of lower Super Output Areas (LSOAs). The WIMD 2011 is compiled from eight domains, Income, Employment, Health, Education, Housing, Access to Services, Physical Environment and Community Safety and is published at Lower Super Output Area of which there are 112 in Carmarthenshire.

Under WIMD, where Rank 1 is the most deprived, **Llangeler 1** ranks 32 in Carmarthenshire from 112 LSOAs and is ranked 656 in Wales from 1896 LSOAs.

Llangeler 2 ranks 68 in Carmarthenshire and is ranked 1006 in Wales.

The highest level of deprivation attributed to **Llangeler 1** is the Housing domain, being ranked 19th in Carmarthenshire and 650 in Wales for this domain. In **Llangeler 2** the Access to Services domain is the most prominent ranking 10th in Carmarthenshire and 72nd in Wales.

Llangeler 1- Pentrecwrt Llangeler 2 - Cwmpengraig

LSOA	Overall Index		Domains: Income		Employment		Health		Education		Housing		Access to Services		Physical Environment		Community Safety	
	Rank	Wales	Rank	Wales	Rank	Wales	Rank	Wales	Rank	Wales	Rank	Wales	Rank	Wales	Rank	Wales	Rank	Wales
Llangeler 1	32	656	22	590	53	861	62	915	43	834	19	650	26	167	21	327	80	1618
Llangeler 2	68	1006	65	1096	89	1221	90	1303	75	1190	15	529	10	72	102	1559	71	1558

Source: Welsh Index of Multiple Deprivation 2011 (released August 2011), Welsh Assembly Government.

Note: LSOAs ranked 1-112 (Carmarthenshire), 1-1896 (Wales).

CRIME

Llangeler	Offence Group										Annual Total	
	Violence against the Person	Sexual Offences	Robbery	Burglary	Auto crime	General Theft	Fraud and Forgery	Criminal Damage	Drug Offences	Other		
Fiscal Year (1st April to 31st March)												
2008/2009	6	1	0	13	7	8	2	14	2	0	53	
2009/2010	8	0	0	7	5	17	2	14	3	1	57	
2010/2011	11	1	0	20	8	15	0	8	2	2	67	

Source: Dyfed Powys Police, Headquarters, Llangunnor.

For further information please contact:

Lesley Rees, Policy & Research Officer

01267 224462

llrees@carmarthenshire.gov.uk