

LLANGADOG WARD: ELECTORAL DIVISION PROFILE

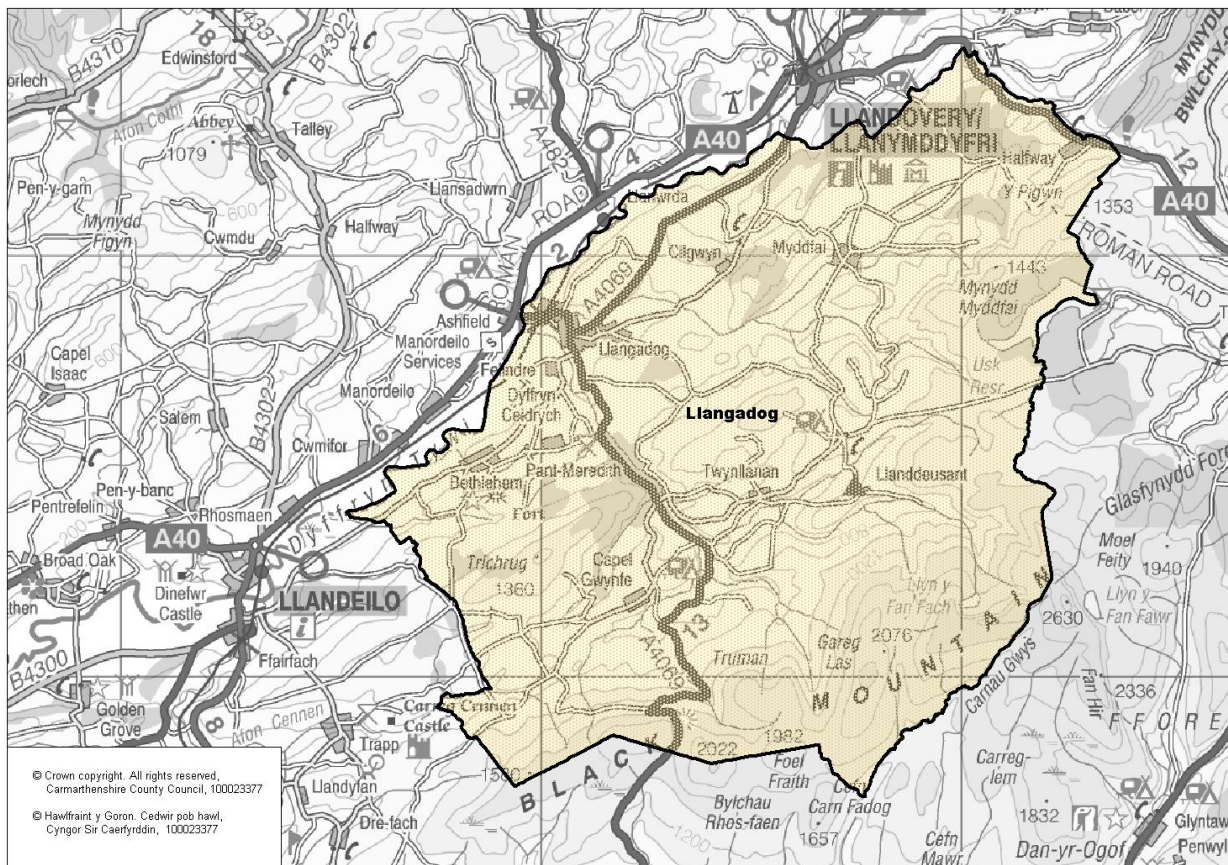
Policy Research and Information Section, Carmarthenshire County Council, May 2012

Councillors (Electoral Vote 2012): Andrew James (Independent). Turnout = 65.11%,
Electorate (October 2011): 1554

Population: 1,916 (mid -2010 Estimate)

Welsh Assembly and UK Parliamentary Constituency: Carmarthenshire East & Dinefwr

Council owned Facilities: Danyrallt Woodlands, Llangadog C.P. School



Location: Approximately 34km from Carmarthen Town

- ⇒ Regeneration Designations: Rural Development Plan 2007-2013 eligible ward
- ⇒ Area: 192.50km²
- ⇒ Population Density: 10 people per km²
- ⇒ Population Change: 2001-2010: -43 (-2.2%)
- ⇒ Major Employers: Carmarthenshire County Council (schools and leisure)

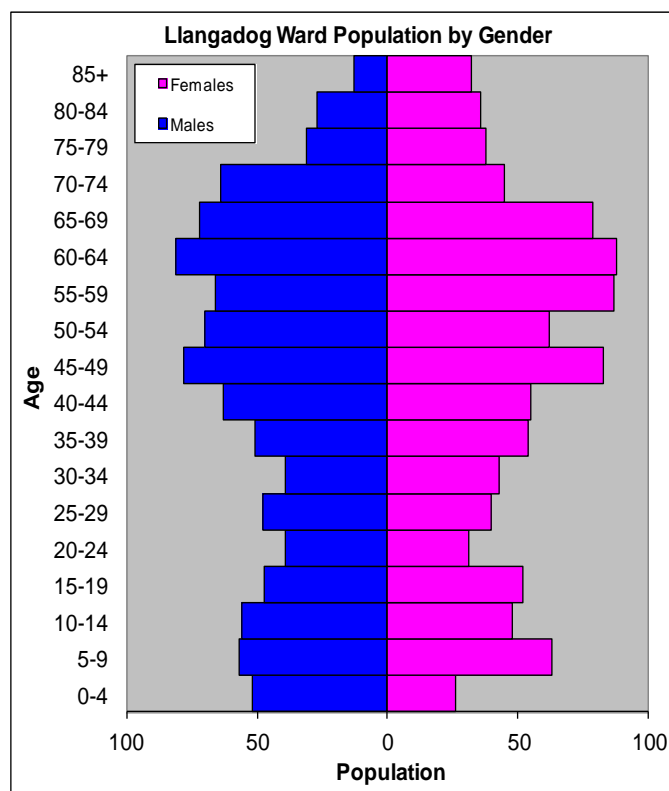
POPULATION STATISTICS

2010 Small Area Population Estimates

Age Structure	Llangadog Population	Llangadog %	Carmarthenshire %
Aged: 0-4	78	4.1	5.4
5-14	224	11.7	11.2
15-24	169	8.8	11.8
25-44	393	20.5	22.3
45-64	615	32.1	28.3
65-74	260	13.6	11.2
75+	177	9.2	11.5
Total	1,916	100	100

Births & Deaths	Llangadog	Carmarthenshire
Birth (2010)	21	1,963
Births Rate	11.0	10.9
Deaths (2010)	22	2077
Death Rate	11.5	11.5

Source: Vital Statistics 2010, ONS.
Note: birth/death rates expressed per '000



Source: aggregated lower Super Output Area (LSOA) Small Area Population Estimates, 2010, Office for National Statistics (ONS)

- ⇒ 4th lowest ward population in Carmarthenshire, and 2nd lowest population density.
- ⇒ Highest proportion of people aged over 45, proportion aged over 65-74 relatively high compared to the Carmarthenshire Average.
- ⇒ Higher proportion of people with no qualifications
- ⇒ Higher proportion of Welsh Speakers than the Carmarthenshire average

2001 Census Data

Population: Key Facts	Llangadog	Llangadog %	Carmarthenshire
People: born in Wales	1323	67.81	80.07
born outside UK	55	2.82	1.93
in non-white ethnic groups	0	0	0.94
with limiting long-term illness	406	20.8	26.27
with no qualifications (aged 16-74)	497	34.9	34.04
with higher level qualifications (aged 16-74)	273	19.17	17.24
able to speak Welsh	1139	59.98	50.07

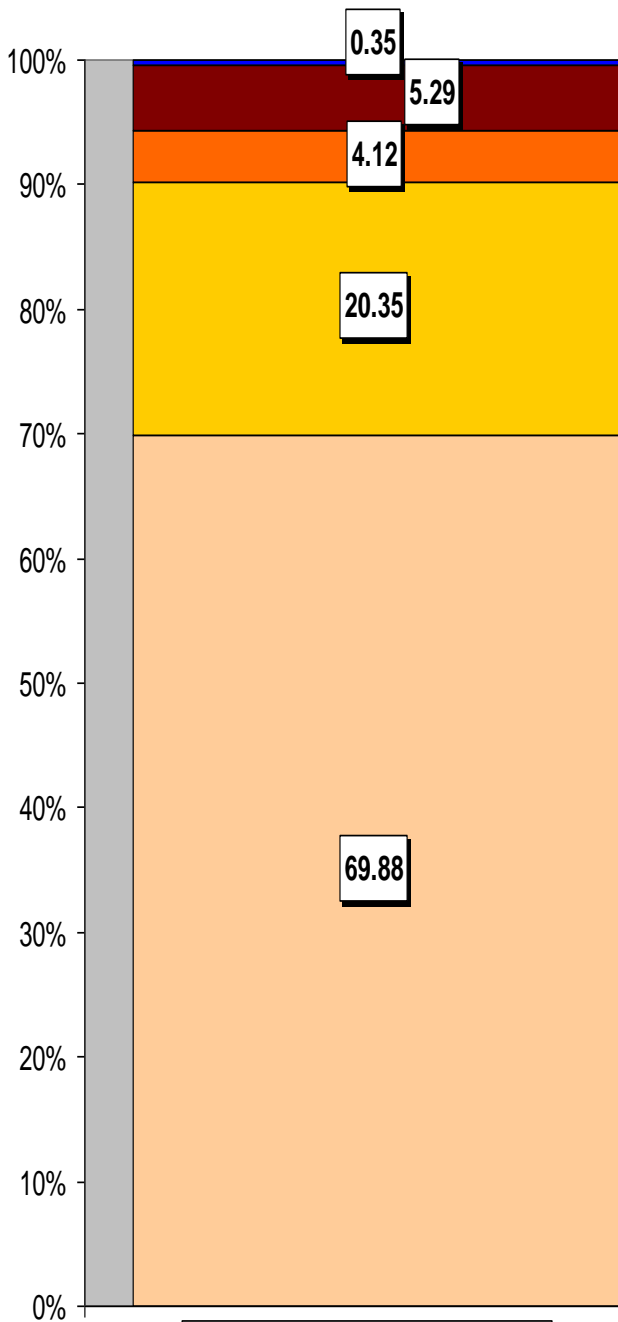
Household Composition	Llangadog	Llangadog %	Carmarthenshire
Total Households/ (Average Household Size)	796	(2.38)	(2.33)
Household Type: one person: pensioner	117	14.7	17.15
one person: other	89	11.18	12.81
one family: all pensioners	96	12.06	10.38
one family: married couple	335	42.08	37.35
one family: cohabiting couple	45	5.66	6.26
one family: lone parent	60	7.54	10.29
one family: other	54	6.79	5.79

Source: 2001 Census, ONS

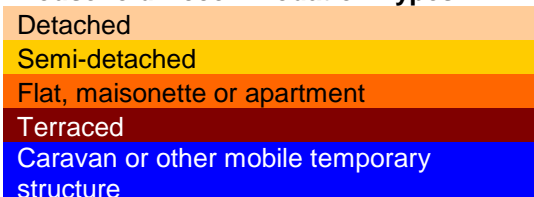
HOUSING

The area's housing consists mostly of detached houses and a higher proportion of semi-detached housing in comparison to the number of terraced houses, flat, maisonette or apartment and caravan or other mobile temporary structure combined. The ward consists of 59 local authority owned properties and 2 Housing Association properties.

Household Accommodation Types



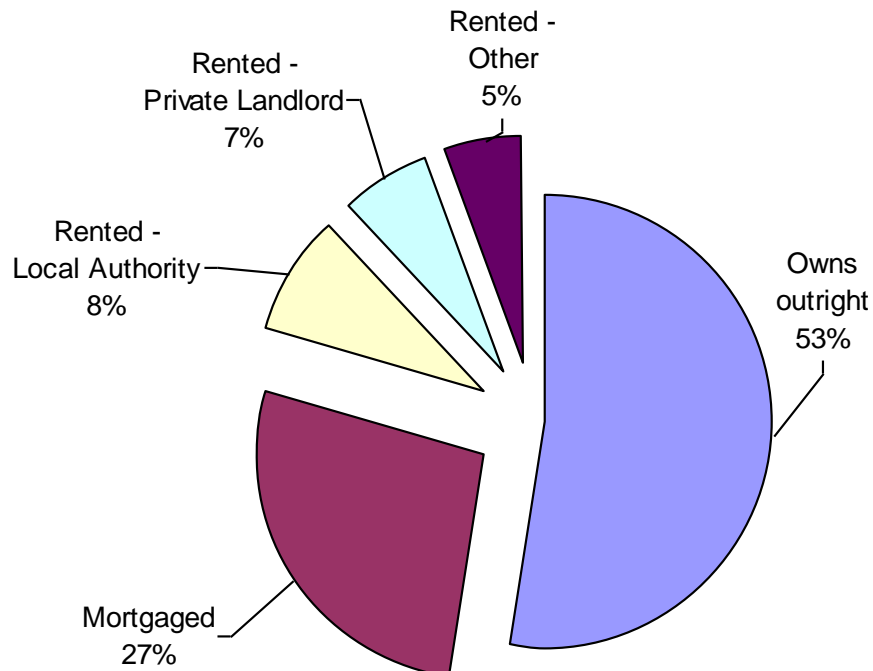
Household Accommodation Types



Household Tenure

Owns outright	53%
Mortgaged	27%
Shared Ownership	0%
Rented from Local Authority	8%
Rented from Registered Social Landlord	0%
Rented from Private Landlord	7%
Rented from other	5%

Household Tenure



SOCIO-ECONOMIC CHARACTERISTICS

- ⇒ The estimated median household income for Llangadog, based on CACI's 2011 'PayCheck' data, is £24,418 which is the 34th lowest (of 58 wards) in Carmarthenshire and 16.3% below the Carmarthenshire mean of £29,156.
- ⇒ The social profile information indicates a lower than average level of people on state benefit, unemployed or low grade workers (grade E) and average semi-skilled and unskilled manual workers (grade D), and a higher than average proportion classed as skilled manual workers (grade C2),

Social Profile	Llangadog	%	Carmarthenshire %
<i>All people aged 16-74 in households</i>	1545	100	100
AB: Higher and intermediate managerial/professional	247	15.99	16.42
C1: Supervisory, clerical, junior managerial/professional	428	27.7	28.5
C2: Skilled manual workers	438	28.35	18.81
D: Semi-skilled and unskilled manual workers	194	12.56	17.88
E: On state benefit, unemployed, lowest grade workers	238	15.4	18.38

Source: 2001 Census, ONS

ECONOMY AND LABOUR MARKET

Benefit Claimants	Llangadog	Rate %	Carmarthenshire Working Population %
Unemployment Benefit (JSA): March 2012	20	1.7	3.4
Incapacity Benefits (ESA/IB/SDA) August 2011	80	6.9	10.6
Income Support: August 2011	35	3.0	4.8
Disability Living Allowance: August 2011	105	9.0	14.6
Pension Credit: August 2011	55	4.7	9.1
State Pension Claimants: August 2011	495	42.5	38.8

Source: Jobcentre Plus administrative system Dept. for Work & Pensions

Economic Status (people aged 16-74)	Llangadog	Llangadog %	Carmarthenshire %
Economically Active	916	64.32	58.6
Employees: Part-time	150	10.53	10.75
Employees: Full-time	368	25.84	32.67
Self-employed	348	24.44	10.02
Unemployed	29	2.04	3.37
Full-time Student	21	1.47	1.78
Economically Inactive	508	35.68	41.4
Retired	230	16.15	16.12
Student	72	5.06	4.51
Looking after home/family	82	5.76	6.23
Permanently sick/disabled	90	6.32	11.07
Other	34	2.39	3.47

Source: 2001 Census, ONS

WELSH INDEX OF MULTIPLE DEPRIVATION (WIMD)

WIMD 2011 based on fine-grained geography of lower Super Output Areas (LSOAs). The WIMD 2011 is compiled from eight domains, Income, Employment, Health, Education, Housing, Access to Services, Physical Environment and Community Safety and is published at Lower Super Output Area of which there are 112 in Carmarthenshire. Under WIMD, where Rank 1 is the most deprived, **Llangadog** ranks 66 in Carmarthenshire from 112 LSOAs and is ranked 999 in Wales from 1896 LSOAs.

The highest level of deprivation attributed to **Llangadog** is the Access to Services domain, being ranked 7th in Carmarthenshire and 28th in Wales for this domain.

LSOA	Overall Index		Domains: Income		Employment		Health		Education		Housing		Access to Services		Physical Environment		Community Safety	
	66	999	88	1288	99	1447	88	1206	82	1269	26	705	7	28	53	745	87	1708
Llangadog	66	999	88	1288	99	1447	88	1206	82	1269	26	705	7	28	53	745	87	1708

Source: Welsh Index of Multiple Deprivation 2011 (released August 2011), Welsh Assembly Government.

Note: LSOAs ranked 1-112 (Carmarthenshire), 1-1896 (Wales).

CRIME

Fiscal Year (1st April to 31st March)	Offence Group										Annual Total
	Violence against the Person	Sexual Offences	Robbery	Burglary	Auto crime	General Theft	Fraud and Forgery	Criminal Damage	Drug Offences	Other	
2008/2009	11	1	0	7	6	4	0	12	2	0	43
2009/2010	3	1	0	3	3	9	1	8	1	1	30
2010/2011	4	0	0	4	4	10	0	2	3	0	27

Source: Dyfed Powys Police, Headquarters, Llangunnor.

For further information please contact:

Lesley Rees, Policy & Research Officer

01267 224462

llrees@carmarthenshire.gov.uk