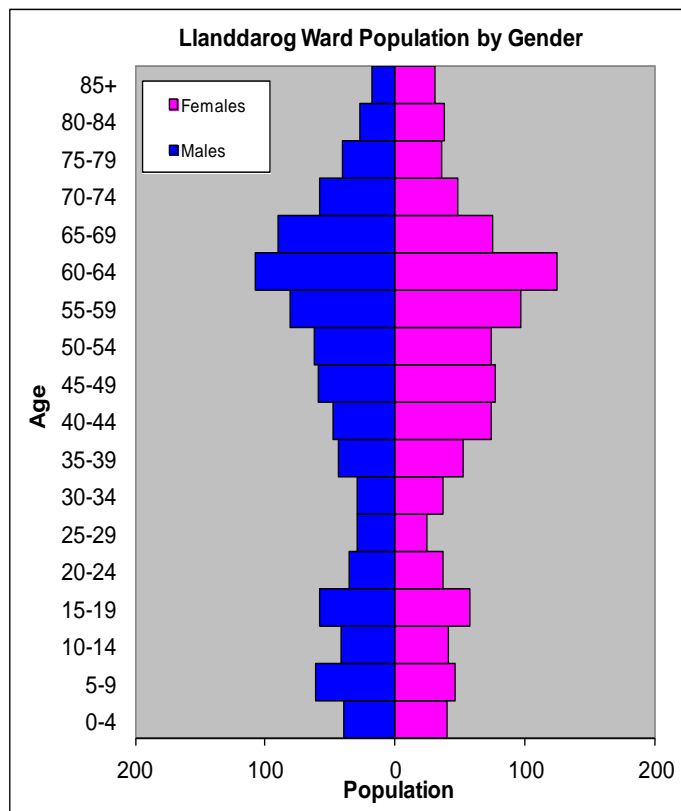


POPULATION STATISTICS 2010 Small Area Population Estimates

Age Structure	Llanddarog Population	Llanddarog %	Carmarthenshire %
Aged: 0-4	80	4.1	5.4
5-14	190	9.8	11.2
15-24	187	9.6	11.8
25-44	337	17.4	22.3
45-64	683	35.2	28.3
65-74	271	14.0	11.2
75+	191	9.9	11.5
Total	1,939	100	100

Births & Deaths	Llanddarog	Carmarthenshire
Birth (2010)	14	1,963
Births Rate	7.2	10.9
Deaths (2010)	18	2077
Death Rate	9.3	11.5

Source: Vital Statistics 2010, ONS.
Note: birth/death rates expressed per '000 population.



Source: aggregated lower Super Output Area (LSOA) Small Area Population Estimates, 2010, Office for National Statistics (ONS)

- ⇒ 6th lowest ward population in Carmarthenshire, and 16th lowest population density.
- ⇒ Highest proportion of people aged over 45, proportion aged 65-74 relatively high compared to the Carmarthenshire Average.
- ⇒ Higher proportion of people with no qualifications
- ⇒ Higher proportion of Welsh Speakers than the Carmarthenshire average.

2001 Census Data

Population: Key Facts	Llanddarog	Llanddarog %	Carmarthenshire
People: born in Wales	1412	77.07	80.07
born outside UK	22	1.2	1.93
in non-white ethnic groups	7	0.38	0.94
with limiting long-term illness	414	22.58	26.27
with no qualifications (aged 16-74)	402	29.93	34.04
with higher level qualifications (aged 16-74)	337	25.09	17.24
able to speak Welsh	1122	63.11	50.07

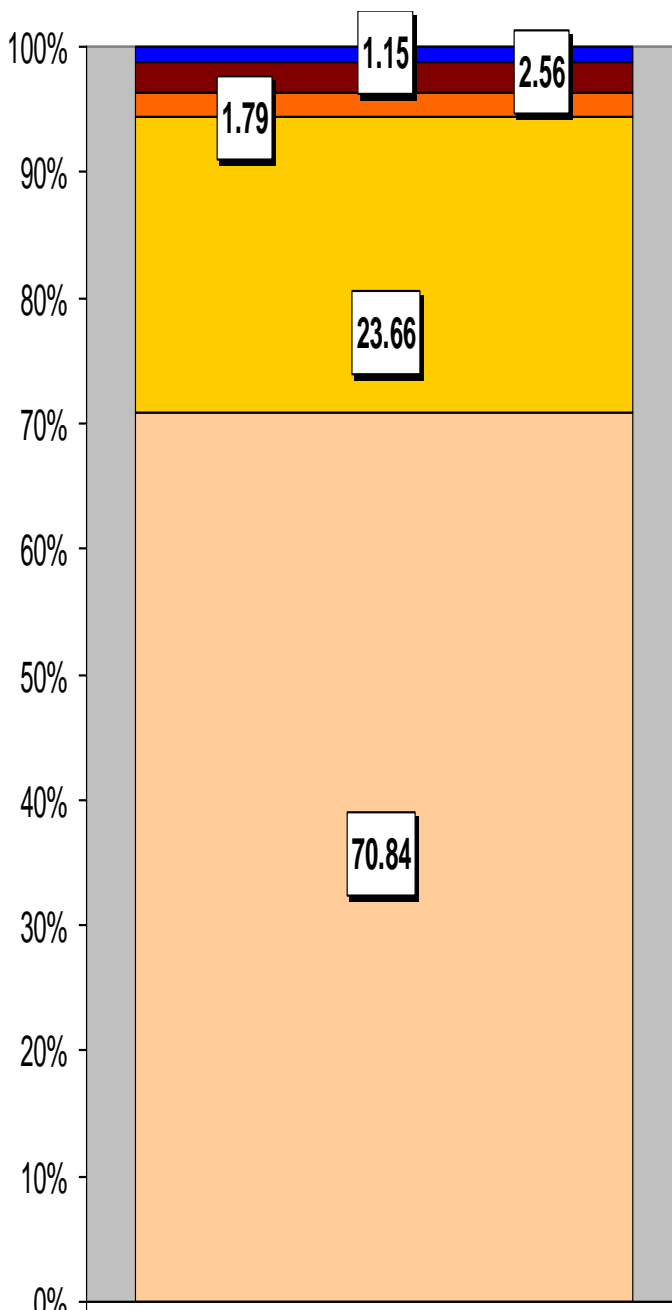
Household Composition	Llanddarog	Llanddarog %	Carmarthenshire
Total Households/ (Average Household Size)	753	(2.43)	(2.33)
Household Type: one person: pensioner	113	15.01	17.15
one person: other	69	9.16	12.81
one family: all pensioners	87	11.55	10.38
one family: married couple	322	42.76	37.35
one family: cohabiting couple	55	7.3	6.26
one family: lone parent	62	8.24	10.29
one family: other	45	5.98	5.79

Source: 2001 Census, ONS

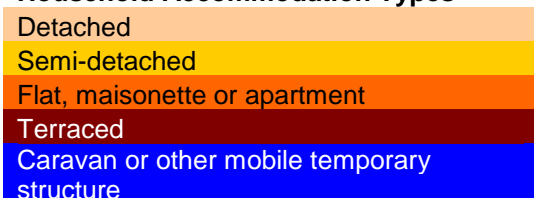
HOUSING

The area's housing consists mostly of detached houses, with a large proportion of semi-detached homes. There are small proportions of flats, maisonettes or apartments, terraced housing and caravans or other mobile temporary structures. The ward consists of 98 local authority owned properties and 4 Housing Association properties.

Household Accommodation Types



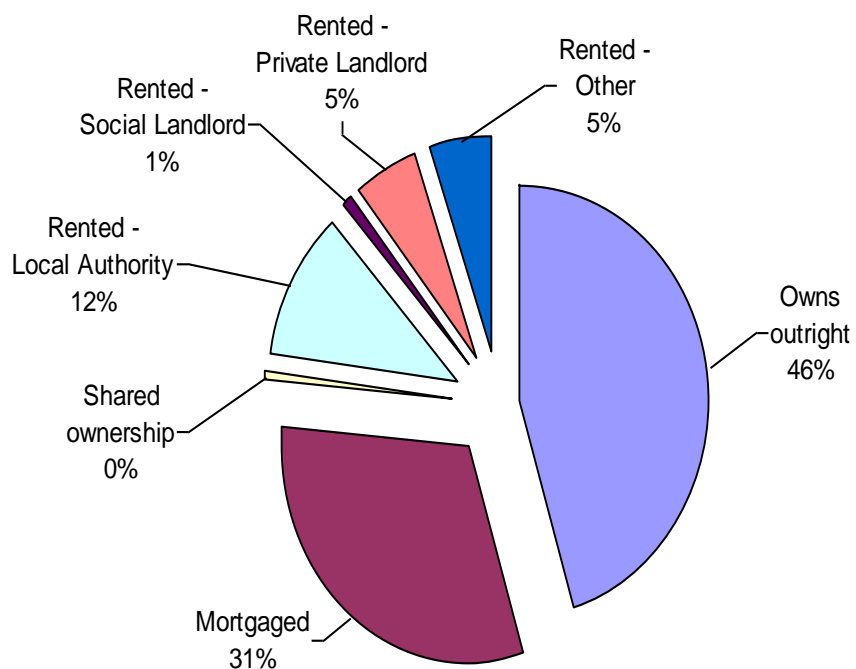
Household Accommodation Types



Household Tenure

Owns outright	46%
Mortgaged	31%
Shared Ownership	0%
Rented from Local Authority	12%
Rented from Registered Social Landlord	1%
Rented from Private Landlord	5%
Rented from other	5%

Household Tenure



SOCIO-ECONOMIC CHARACTERISTICS

- ⇒ The estimated median household income for Llanddarog, based on CACI's 2011 'PayCheck' data, is £28,281 which is the 9th highest (of 58 wards) in Carmarthenshire and 3% below the Carmarthenshire mean of £29,156.
- ⇒ The social profile information indicates a lower than average level of people on state benefit, unemployed or low grade workers (grade E) and a higher than average classed as higher and intermediate managerial/professional workers (grade AB).

Social Profile	Llanddarog	%	Carmarthenshire %
<i>All people aged 16-74 in households</i>	1494	100	100
AB: Higher and intermediate managerial/professional	326	21.82	16.42
C1: Supervisory, clerical, junior managerial/professional	424	28.38	28.5
C2: Skilled manual workers	309	20.68	18.81
D: Semi-skilled and unskilled manual workers	211	14.12	17.88
E: On state benefit, unemployed, lowest grade workers	224	14.99	18.38

Source: 2001 Census, ONS

ECONOMY AND LABOUR MARKET

Benefit Claimants	Llanddarog	Rate %	Carmarthenshire Working Population %
Unemployment Benefit (JSA): March 2012	23	1.9	3.4
Incapacity Benefits (ESA/IB/SDA) August 2011	80	6.8	10.6
Income Support: August 2011	25	2.1	4.8
Disability Living Allowance: August 2011	150	12.7	14.6
Pension Credit: August 2011	85	7.2	9.1
State Pension Claimants: August 2011	550	46.5	38.8

Source: Jobcentre Plus administrative system Dept. for Work & Pensions

Economic Status (people aged 16-74)	Llanddarog	Llanddarog %	Carmarthenshire %
Economically Active	857	63.81	58.6
Employees: Part-time	130	9.68	10.75
Employees: Full-time	453	33.73	32.67
Self-employed	220	16.38	10.02
Unemployed	26	1.94	3.37
Full-time Student	28	2.08	1.78
Economically Inactive	486	36.19	41.4
Retired	217	16.16	16.12
Student	44	3.28	4.51
Looking after home/family	79	5.88	6.23
Permanently sick/disabled	116	8.64	11.07
Other	30	2.23	3.47

Source: 2001 Census, ONS

WELSH INDEX OF MULTIPLE DEPRIVATION (WIMD)

WIMD 2011 based on fine-grained geography of lower Super Output Areas (LSOAs). The WIMD 2011 is compiled from eight domains, Income, Employment, Health, Education, Housing, Access to Services, Physical Environment and Community Safety and is published at Lower Super Output Area of which there are 112 in Carmarthenshire.

Under WIMD, where Rank 1 is the most deprived, **Llanddarog** ranks 84 out of 112 LSOAs in Carmarthenshire and is ranked 1184 in Wales from 1896 LSOAs.

The highest level of deprivation attributed to **Llanddarog** is the Access to Services domain, being ranked 15th in Carmarthenshire and 96th in Wales for this domain.

LSOA	Overall Index		Domains: Income		Employment		Health		Education		Housing		Access to Services		Physical Environment		Community Safety	
	84	1184	94	1398	91	1221	73	1018	101	1504	74	1197	15	96	75	1147	94	1792
Llanddarog	84	1184	94	1398	91	1221	73	1018	101	1504	74	1197	15	96	75	1147	94	1792

Source: Welsh Index of Multiple Deprivation 2011 (released August 2011), Welsh Assembly Government.

Note: LSOAs ranked 1-112 (Carmarthenshire), 1-1896 (Wales).

CRIME

Llanddarog	Offence Group											Annual Total
	Violence against the Person	Sexual Offences	Robbery	Burglary	Auto crime	General Theft	Fraud and Forgery	Criminal Damage	Drug Offences	Other		
Fiscal Year (1st April to 31st March)												
2008/2009	3	0	0	2	2	10	0	4	0	0	21	
2009/2010	5	0	0	4	2	13	0	5	4	1	34	
2010/2011	3	2	0	6	0	8	0	6	6	1	32	

Source: Dyfed Powys Police, Headquarters, Llangunnor.

For further information please contact:

Lesley Rees, Policy & Research Officer

01267 224462

llrees@carmarthenshire.gov.uk