

HENDY WARD: ELECTORAL DIVISION PROFILE

Policy Research and Information Section, Carmarthenshire County Council, May 2012

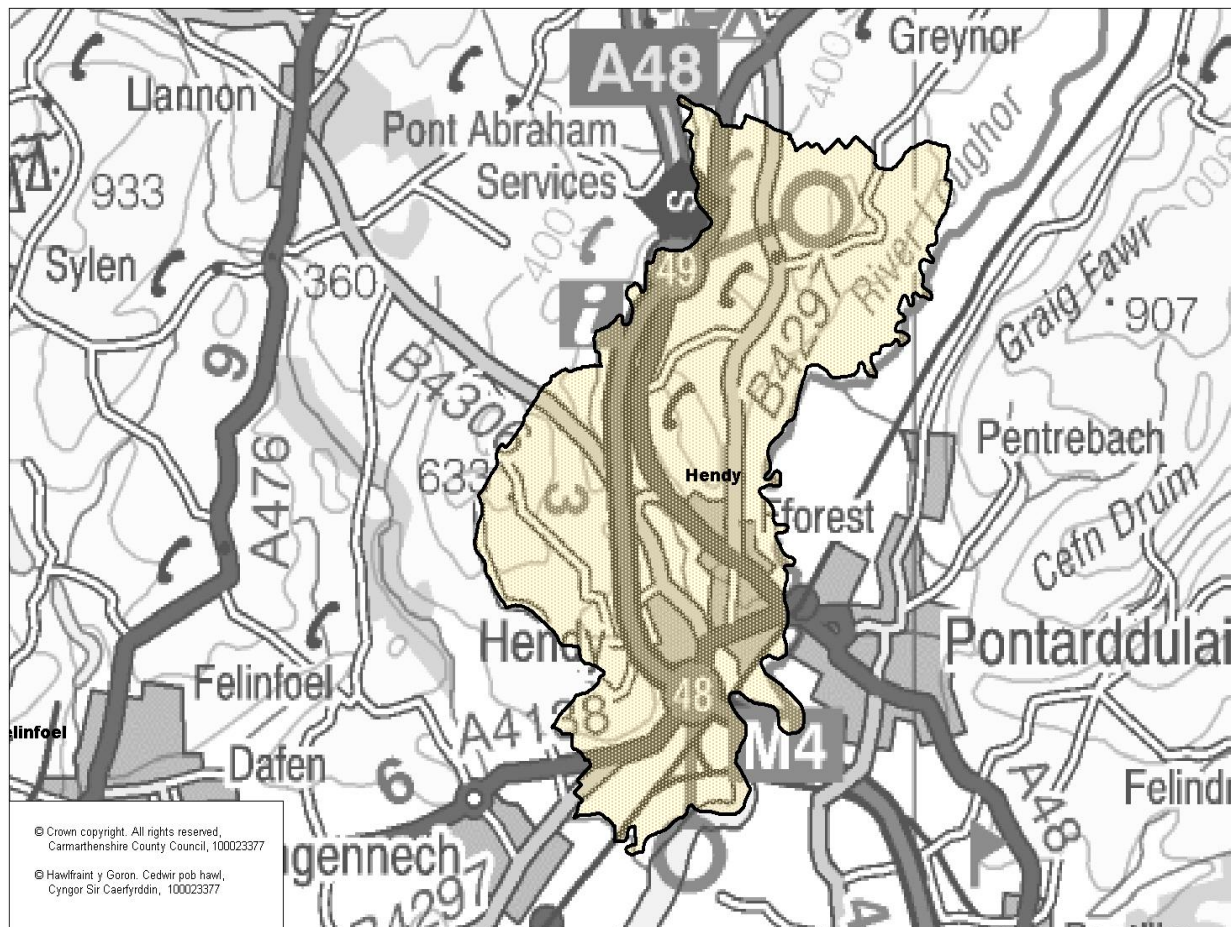
Councillors (Electoral Vote 2012): Gareth Beynon Thomas (Plaid Cymru). Turnout = 41.61%

Electorate (October 2011): 2474

Population: 3,149 (mid -2010 Estimate)

Welsh Assembly and UK Parliamentary Constituency: Llanelli

Council owned Facilities: Llanedi C.P. School, Hendy C.P. School, Hendy Green, Hendy Library, Hendy Park, Llanedi Village Green, Hendy Rugby Football Ground.



Location: Approximately 29km from Carmarthen Town

- ⇒ Area: 15.12km²
- ⇒ Population Density: 208 people per km²
- ⇒ Population Change: 2001-2010: +110 (+3.5%)
- ⇒ Major Employers: Carmarthenshire County Council (schools and leisure)

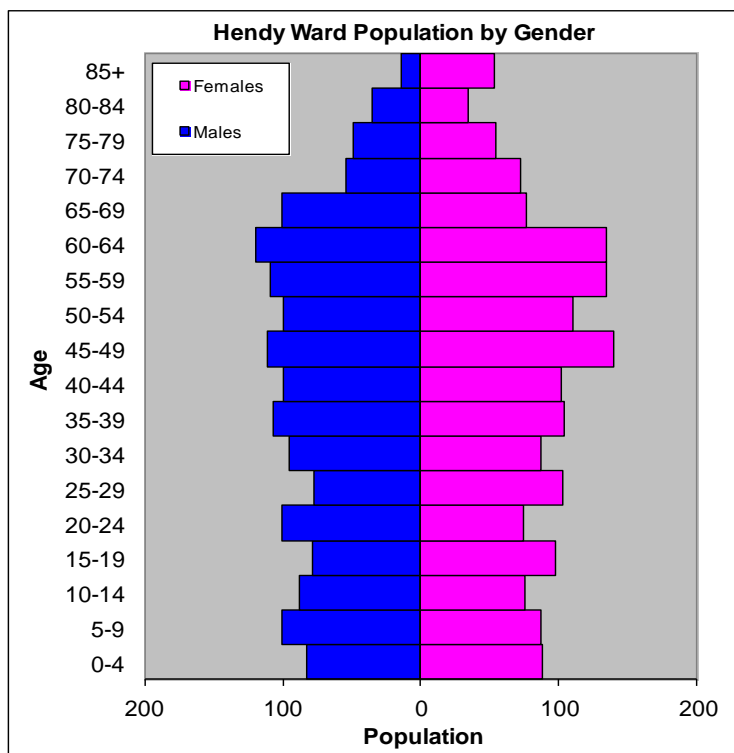
POPULATION STATISTICS 2010 Small Area Population Estimates

Age Structure	Hendy Population	Hendy %	Carmarthenshire %
Aged: 0-4	171	5.4	5.4
5-14	351	11.1	11.2
15-24	351	11.1	11.8
25-44	775	24.6	22.3
45-64	958	30.4	28.3
65-74	304	9.7	11.2
75+	239	7.6	11.5
Total	3,149	100	100

Births & Deaths	Hendy	Carmarthenshire
Birth (2010)	32	1,963
Births Rate	10.2	10.9
Deaths (2010)	21	2077
Death Rate	6.7	11.5

Source: Vital Statistics 2010, ONS.

Note: birth/death rates expressed per '000



Source: aggregated lower Super Output Area (LSOA) Small Area Population Estimates, 2010, Office for National Statistics (ONS)

- ⇒ 22nd highest ward population in Carmarthenshire, and 23rd highest population density.
- ⇒ Highest proportion of people aged over 45, proportion aged over 75 lower than the Carmarthenshire average.
- ⇒ Higher proportion of people with no qualifications
- ⇒ High proportion of Welsh Speakers

2001 Census Data

Population: Key Facts	Hendy	Hendy %	Carmarthenshire
People: born in Wales	2652	87.27	80.07
born outside UK	48	1.58	1.93
in non-white ethnic groups	18	0.6	0.94
with limiting long-term illness	667	21.94	26.27
with no qualifications (aged 16-74)	574	26.6	34.04
with higher level qualifications (aged 16-74)	460	21.32	17.24
able to speak Welsh	1528	52.12	50.07

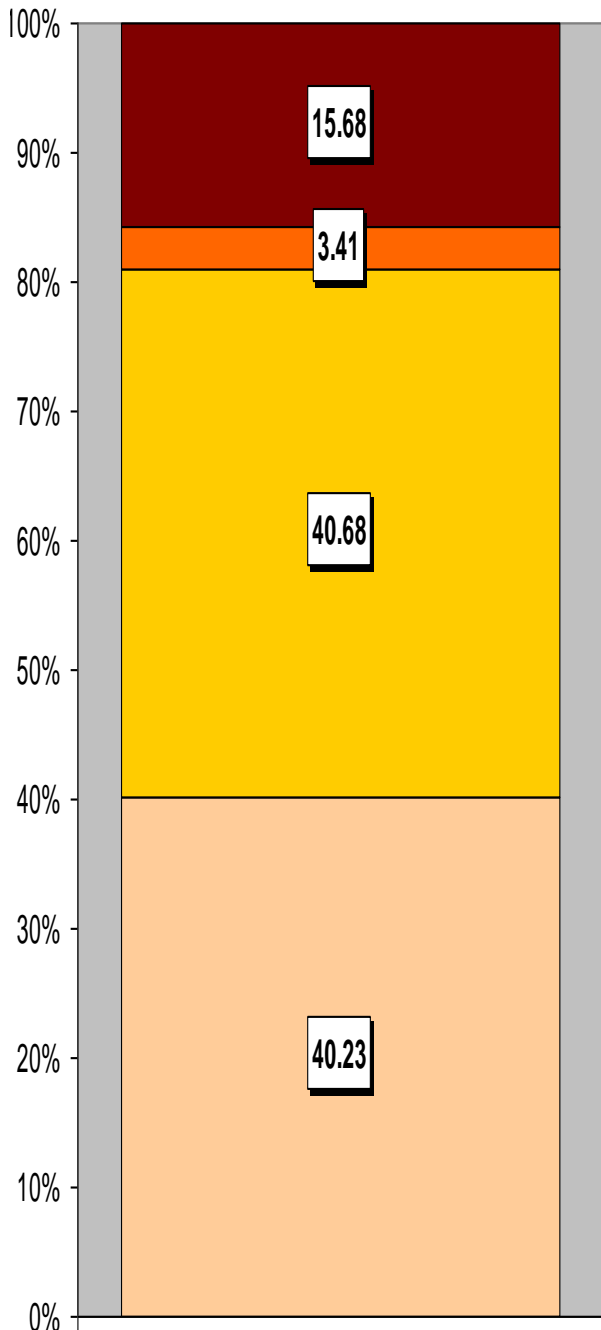
Household Composition	Hendy	Hendy %	Carmarthenshire
Total Households/ (Average Household Size)	1266	(2.38)	(2.33)
Household Type: one person: pensioner	187	14.77	17.15
one person: other	167	13.19	12.81
one family: all pensioners	108	8.53	10.38
one family: married couple	535	42.26	37.35
one family: cohabiting couple	80	6.32	6.26
one family: lone parent	129	10.19	10.29
one family: other	60	4.73	5.79

Source: 2001 Census, ONS

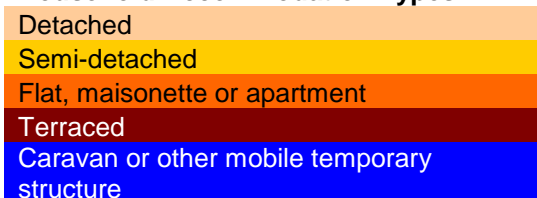
HOUSING

The area's housing consists mainly of detached and semi-detached accommodation, which are almost equal in their proportions. Cumulatively they equal almost 81% of the housing stock. The smallest proportion is attributed to the flat, maisonette or apartment category. The ward consists of 124 local authority owned properties and 35 Housing Association properties.

Household Accommodation Types



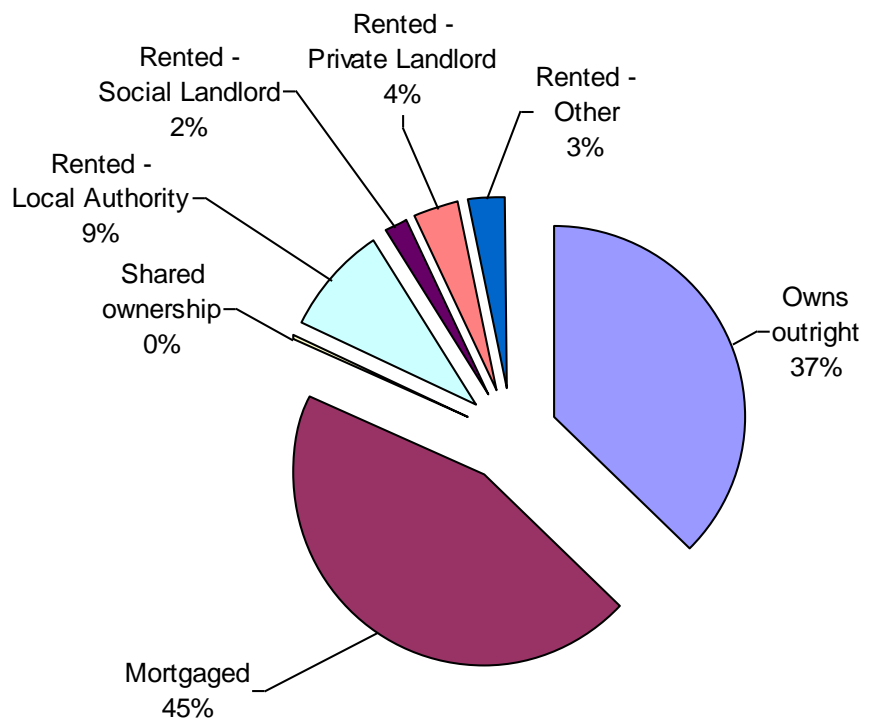
Household Accommodation Types



Household Tenure

Owns outright	37%
Mortgaged	45%
Shared Ownership	0%
Rented from Local Authority	9%
Rented from Registered Social Landlord	2%
Rented from Private Landlord	4%
Rented from other	3%

Household Tenure



SOCIO-ECONOMIC CHARACTERISTICS

- ⇒ The estimated median household income for Hendy, based on CACI's 2011 'PayCheck' data, is £30,321 which is the 2nd highest (of 58 wards) in Carmarthenshire and 4% above the Carmarthenshire mean of £29,156.
- ⇒ The social profile information indicates a higher than average level of people in higher and intermediate managerial/professional (grade AB) and a lower than average on state benefit, unemployed or low grade workers (grade E).

Social Profile	Hendy	%	Carmarthenshire %
<i>All people aged 16-74 in households</i>	2371	100	100
AB: Higher and intermediate managerial/professional	549	23.15	16.42
C1: Supervisory, clerical, junior managerial/professional	730	30.79	28.5
C2: Skilled manual workers	413	17.42	18.81
D: Semi-skilled and unskilled manual workers	343	14.47	17.88
E: On state benefit, unemployed, lowest grade workers	336	14.17	18.38

Source: 2001 Census, ONS

ECONOMY AND LABOUR MARKET

Benefit Claimants	Hendy	Rate %	Carmarthenshire Working Population %
Unemployment Benefit (JSA): March 2012	37	1.8	3.4
Incapacity Benefits (ESA/IB/SDA) August 2011	160	7.8	10.6
Income Support: August 2011	55	2.7	4.8
Disability Living Allowance: August 2011	225	11.0	14.6
Pension Credit: August 2011	135	6.6	9.1
State Pension Claimants: August 2011	665	32.5	38.8

Source: Jobcentre Plus administrative system Dept. for Work & Pensions

Economic Status (people aged 16-74)	Hendy	Hendy %	Carmarthenshire %
Economically Active	1,378	63.85	58.6
Employees: Part-time	208	9.64	10.75
Employees: Full-time	914	42.35	32.67
Self-employed	152	7.04	10.02
Unemployed	71	3.29	3.37
Full-time Student	33	1.53	1.78
Economically Inactive	780	36.14	41.4
Retired	319	14.78	16.12
Student	87	4.03	4.51
Looking after home/family	117	5.42	6.23
Permanently sick/disabled	194	8.99	11.07
Other	63	2.92	3.47

Source: 2001 Census, ONS

WELSH INDEX OF MULTIPLE DEPRIVATION (WIMD)

WIMD 2011 based on fine-grained geography of lower Super Output Areas (LSOAs). The WIMD 2011 is compiled from eight domains, Income, Employment, Health, Education, Housing, Access to Services, Physical Environment and Community Safety and is published at Lower Super Output Area of which there are 112 in Carmarthenshire.

Under WIMD, where Rank 1 is the most deprived, **Hendy 1** ranks 110 out of 112 LSOAs in Carmarthenshire and is ranked 1675 in Wales from 1896 LSOAs. **Hendy 2** ranks 93 in Carmarthenshire and is ranked 1242 from 1896 LSOAs in Wales.

The highest level of deprivation attributed to **Hendy 1** is the Access to Services domain, being ranked 54th in Carmarthenshire and 489th in Wales for this domain. In **Hendy 2** the Community Safety domain is the most prominent ranking 53rd in Carmarthenshire and 1329 in Wales.

Hendy 1 – Fforest Hendy 2 - Hendy

LSOA	Overall Index		Domains: Income		Employment		Health		Education		Housing		Access to Services		Physical Environment		Community Safety	
	Rank	Score	Rank	Score	Rank	Score	Rank	Score	Rank	Score	Rank	Score	Rank	Score	Rank	Score	Rank	Score
Hendy 1	110	1675	109	1659	97	1327	103	1520	107	1691	95	1482	54	489	100	1516	86	1706
Hendy 2	93	1242	62	1067	77	1022	59	904	61	1048	84	1352	88	1130	58	867	53	1329

Source: Welsh Index of Multiple Deprivation 2011 (released August 2011), Welsh Assembly Government.

Note: LSOAs ranked 1-112 (Carmarthenshire), 1-1896 (Wales).

CRIME

Hendy	Offence Group										Annual Total
	Violence against the Person	Sexual Offences	Robbery	Burglary	Auto crime	General Theft	Fraud and Forgery	Criminal Damage	Drug Offences	Other	
2008/2009	9	3	0	6	9	10	2	21	13	2	75
2009/2010	13	2	0	9	7	13	3	15	15	0	77
2010/2011	18	1	0	11	4	9	2	11	20	5	81

Source: Dyfed Powys Police, Headquarters, Llangunor.

For further information please contact:

Lesley Rees, Policy & Research Officer

01267 224462

llrees@carmarthenshire.gov.uk