

GLYN WARD: ELECTORAL DIVISION PROFILE

Policy Research and Information Section, Carmarthenshire County Council, May 2012

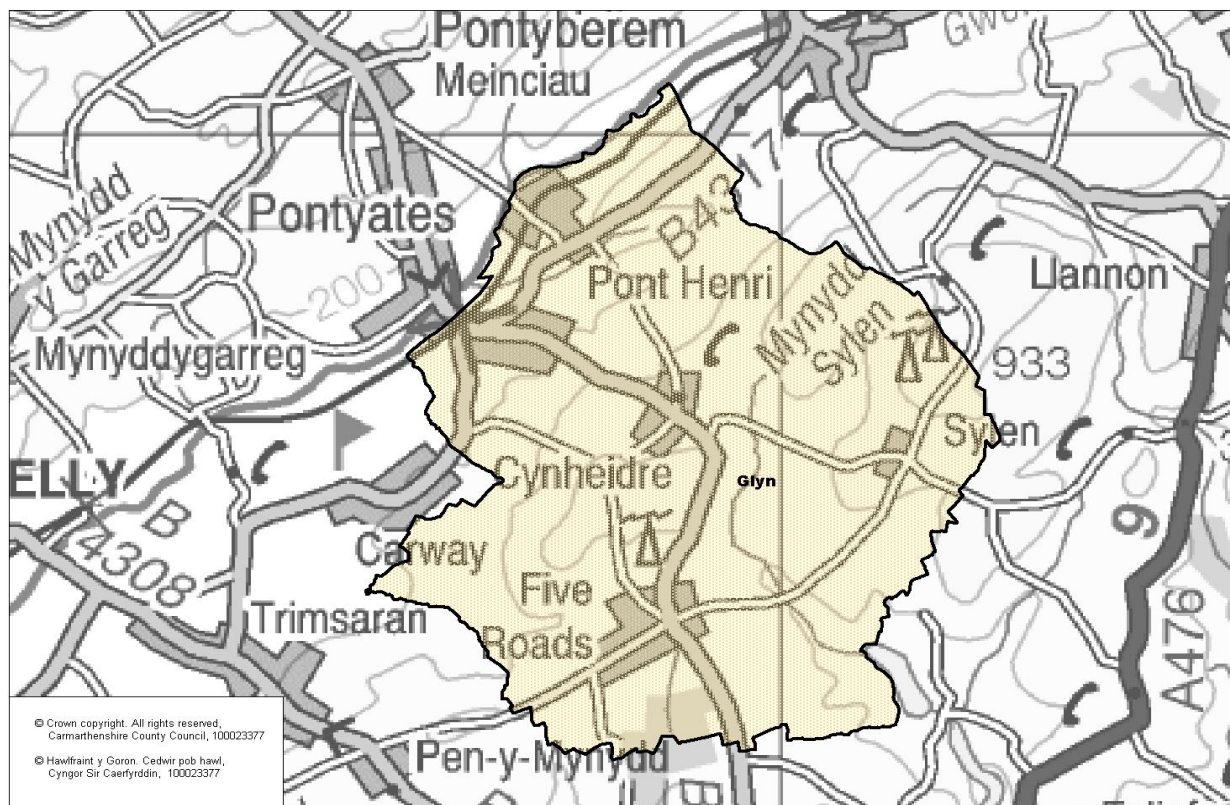
Councillors (Electoral Vote 2012): Jim Jones (Independent). Turnout = 45.85%

Electorate (October 2011): 1650

Population: 2,111 (mid -2010 Estimate)

Welsh Assembly and UK Parliamentary Constituency: Llanelli

Council owned Facilities: Pontyates C.P. School, Ponthenri C.P. School, Five Roads C.P. School.



Location: Approximately 19km from Carmarthen Town

- ⇒ Area: 23.27km²
- ⇒ Population Density: 91 persons per km²
- ⇒ Population Change: 2001-2010: +74 (+3.5%)
- ⇒ Major Employers: Carmarthenshire County Council (schools and leisure)

POPULATION STATISTICS

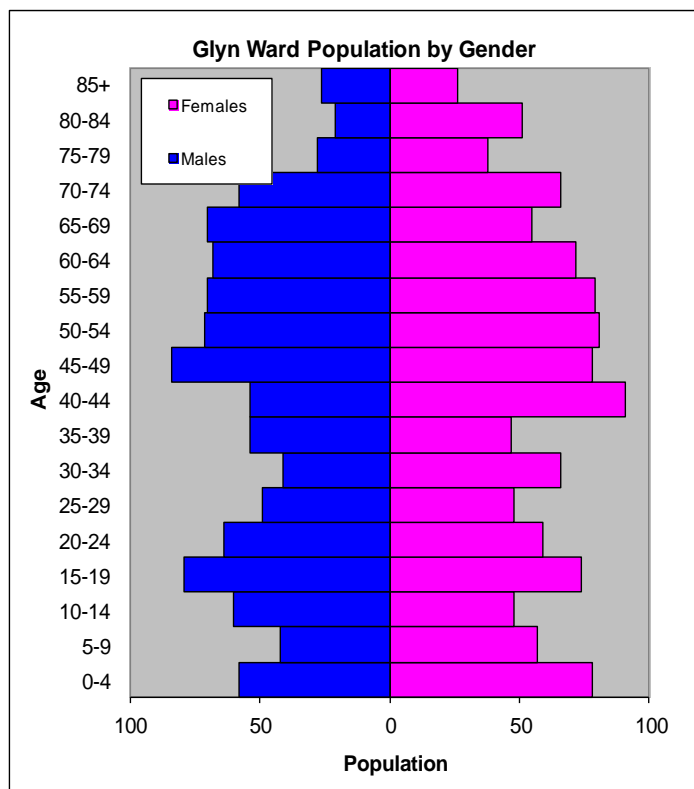
2010 Small Area Population Estimates

Age Structure	Glyn Population	Glyn %	Carmarthenshire %
Aged: 0-4	136	6.4	5.4
5-14	207	9.8	11.2
15-24	276	13.1	11.8
25-44	450	21.3	22.3
45-64	603	28.6	28.3
65-74	249	11.8	11.2
75+	190	9.0	11.5
Total	2,111	100	100

Births & Deaths	Glyn	Carmarthenshire
Birth (2010)	18	1,963
Births Rate	8.5	10.9
Deaths (2010)	26	2077
Death Rate	12.3	11.5

Source: Vital Statistics 2010, ONS.

Note: birth/death rates expressed per '000 population.



Source: aggregated lower Super Output Area (LSOA) Small Area Population Estimates, 2010, Office for National Statistics (ONS)

- ⇒ 11th lowest ward population in Carmarthenshire, and 23rd lowest population density.
- ⇒ Highest proportion of people aged over 45, proportion aged 15-24 relatively higher than the Carmarthenshire average.
- ⇒ Higher proportion of people with no qualifications
- ⇒ Higher proportion of Welsh Speakers than the Carmarthenshire average.

2001 Census Data

Population: Key Facts	Glyn	Glyn %	Carmarthenshire
People: born in Wales	1644	80.91	80.07
born outside UK	39	1.92	1.93
in non-white ethnic groups	6	0.3	0.94
with limiting long-term illness	585	28.78	26.27
with no qualifications (aged 16-74)	511	34.95	34.04
with higher level qualifications (aged 16-74)	236	16.14	17.24
able to speak Welsh	1297	65.78	50.07

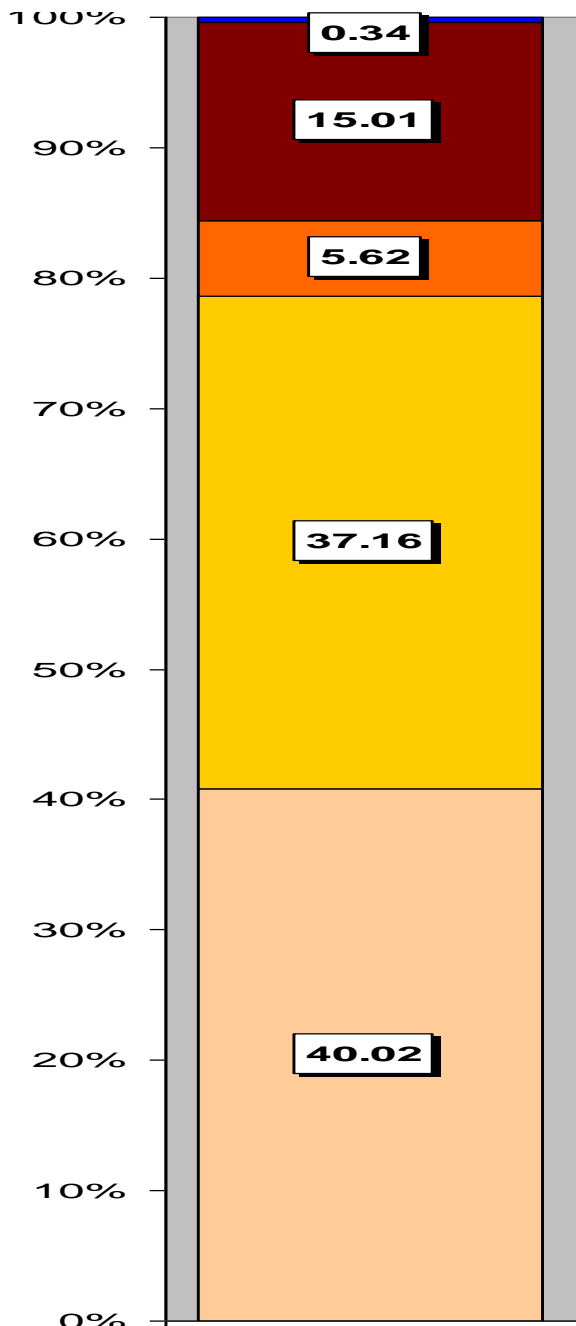
Household Composition	Glyn	Glyn %	Carmarthenshire
Total Households/ (Average Household Size)	840	(2.42)	(2.33)
Household Type: one person: pensioner	152	18.1	17.15
one person: other	78	9.29	12.81
one family: all pensioners	91	10.83	10.38
one family: married couple	328	39.04	37.35
one family: cohabiting couple	39	4.64	6.26
one family: lone parent	91	10.83	10.29
one family: other	61	7.26	5.79

Source: 2001 Census, ONS

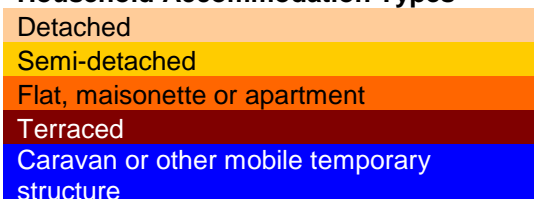
HOUSING

The area's housing consists mostly of detached and semi-detached houses which together make up just over 77% of all accommodation in Glyn. There is a larger proportion of terraced housing than flat, maisonette or apartments. The ward consists of 115 local authority owned properties and 14 Housing Association properties.

Household Accommodation Types



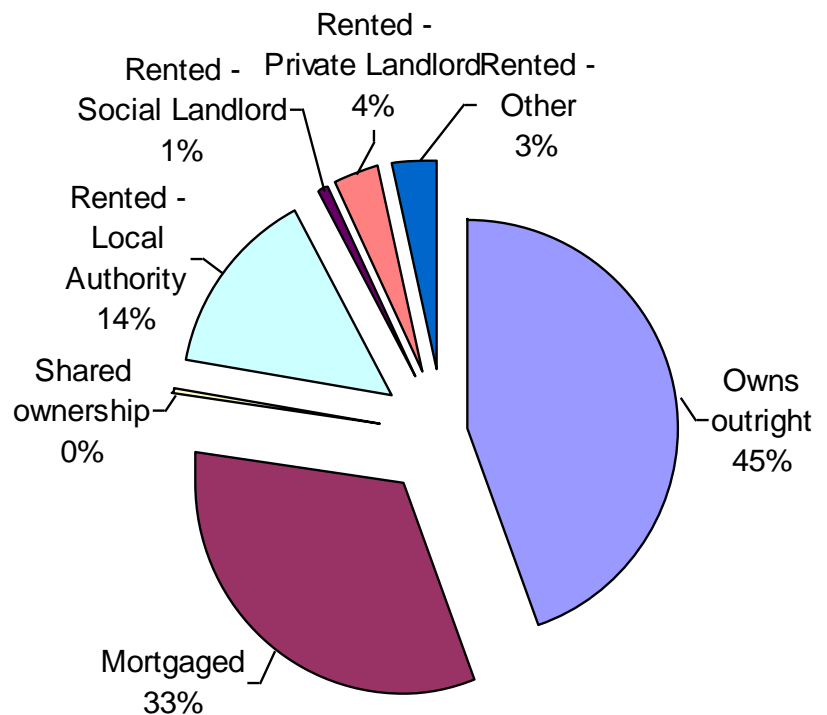
Household Accommodation Types



Household Tenure

Owns outright	45%
Mortgaged	33%
Shared Ownership	0%
Rented from Local Authority	14%
Rented from Registered Social Landlord	1%
Rented from Private Landlord	4%
Rented from other	3%

Household Tenure



SOCIO-ECONOMIC CHARACTERISTICS

- ⇒ The estimated median household income for Glyn, based on CACI's 2011 'PayCheck' data, is £25,499 which is the 16th highest (of 58 wards) in Carmarthenshire and 12.5% below the Carmarthenshire mean of £29,156.
- ⇒ The social profile information indicates a marginally lower than average level of people claiming state benefit, unemployed or low grade workers (grade E) and a slightly higher than average semi-skilled and unskilled manual workers (grade D).

Social Profile	Glyn	%	Carmarthenshire %
<i>All people aged 16-74 in households</i>	1635	100	100
AB: Higher and intermediate managerial/professional	272	16.64	16.42
C1: Supervisory, clerical, junior managerial/professional	475	29.05	28.5
C2: Skilled manual workers	295	18.04	18.81
D: Semi-skilled and unskilled manual workers	308	18.84	17.88
E: On state benefit, unemployed, lowest grade workers	285	17.43	18.38

Source: 2001 Census, ONS

ECONOMY AND LABOUR MARKET

Benefit Claimants	Glyn	Rate %	Carmarthenshire Working Population %
Unemployment Benefit (JSA): March 2012	40	3.1	3.4
Incapacity Benefits (ESA/IB/SDA) August 2011	140	10.8	10.6
Income Support: August 2011	40	3.1	4.8
Disability Living Allowance: August 2011	205	15.9	14.6
Pension Credit: August 2011	110	8.5	9.1
State Pension Claimants: August 2011	505	39.1	38.8

Source: Jobcentre Plus administrative system Dept. for Work & Pensions

Economic Status (people aged 16-74)	Glyn	Glyn %	Carmarthenshire %
Economically Active	806	55.13	58.6
Employees: Part-time	150	10.26	10.75
Employees: Full-time	474	32.42	32.67
Self-employed	118	8.07	10.02
Unemployed	40	2.74	3.37
Full-time Student	24	1.64	1.78
Economically Inactive	656	44.87	41.4
Retired	261	17.85	16.12
Student	71	4.86	4.51
Looking after home/family	85	5.81	6.23
Permanently sick/disabled	187	12.79	11.07
Other	52	3.56	3.47

Source: 2001 Census, ONS

WELSH INDEX OF MULTIPLE DEPRIVATION (WIMD)

WIMD 2011 based on fine-grained geography of lower Super Output Areas (LSOAs). The WIMD 2011 is compiled from eight domains, Income, Employment, Health, Education, Housing, Access to Services, Physical Environment and Community Safety and is published at Lower Super Output Area of which there are 112 in Carmarthenshire. Under WIMD, where Rank 1 is the most deprived, **Glyn** ranks as the 50th most deprived area in Carmarthenshire from 112 LSOAs and is ranked 815 in Wales from 1896 LSOAs.

The highest level of deprivation attributed to **Glyn** is the Health domain, being ranked 15th in Carmarthenshire and 364th in Wales for this domain.

Glyn – Ponthenri Five Roads

LSOA	Overall Index		Domains: Income		Employment		Health		Education		Housing		Access to Services		Physical Environment		Community Safety	
Glyn	50	815	60	1052	56	861	15	364	56	990	30	775	36	300	108	1694	56	1374

Source: Welsh Index of Multiple Deprivation 2011 (released August 2011), Welsh Assembly Government.

Note: LSOAs ranked 1-112 (Carmarthenshire), 1-1896 (Wales).

CRIME

Glyn	Offence Group										Annual Total	
	Violence against the Person	Sexual Offences	Robbery	Burglary	Auto crime	General Theft	Fraud and Forgery	Criminal Damage	Drug Offences	Other		
Fiscal Year (1st April to 31st March)												
2008/2009	7	0	0	0	4	10	0	12	2	1	36	
2009/2010	3	0	0	3	1	3	0	13	1	0	24	
2010/2011	14	0	0	6	0	6	0	16	3	0	45	

Source: Dyfed Powys Police, Headquarters, Llangunnor.

For further information please contact:

Lesley Rees, Policy & Research Officer

01267 224462

llrees@carmarthenshire.gov.uk