

Where well symbol information is sourced from publicly available "open file" data, it has been provided by Geoscience Australia from Well Completion Reports. These symbols were generated from open file data as at 31 March 2009. Where well symbol information is not publicly available from titleholders' data, the information has been extracted from other public sources. Field outlines are provided by GPinfo, an Encom Petroleum Information Pty Ltd product. Field outlines in GPinfo are sourced, where possible, from the operators of the fields only. Outlines are updated at irregular intervals but with at least one major update per year.

Field outline for Ichthys is sourced from IHS Energy, 2006.













- | | | | |
|---|--|---|---|
|  | 2009 Offshore Petroleum Acreage Release Area |  | Scheduled area boundary (OPGGSA 2006) |
|  | 2008 Offshore Petroleum Acreage Release Area |  | Bathymetry contour (depth in metres) |
|  | Existing petroleum title |  | Petroleum exploration well - Not classified |
|  | Gas field |  | Petroleum exploration well - Dry hole |
|  | Oil field |  | Petroleum exploration well - Gas discovery |
| | |  | Petroleum exploration well - Gas show |
| | |  | Petroleum exploration well - Oil show |

Figure 1. Location map of Release Areas W09-1, W09-2, W09-3, W09-4 and W09-5 in the Browse Basin showing existing petroleum title areas, petroleum accumulations and significant wells.