



Major Australian Petroleum Resources and Pipelines

- Oil fields
 - Gas fields
 - Oil pipeline
 - Gas pipeline
 - - - Proposed oil pipeline (not actual route)
 - - - Proposed gas pipeline (not actual route)
 - Scheduled area boundary (OPGGSA 2006)
 - 200 Bathymetric contours (m)
- | | |
|--|-----------------------|
| <ul style="list-style-type: none"> ● Oil ● Gas ● Oil and Gas | } Producers |
| <ul style="list-style-type: none"> ● Oil ● Gas ● Oil and Gas | } Potential producers |

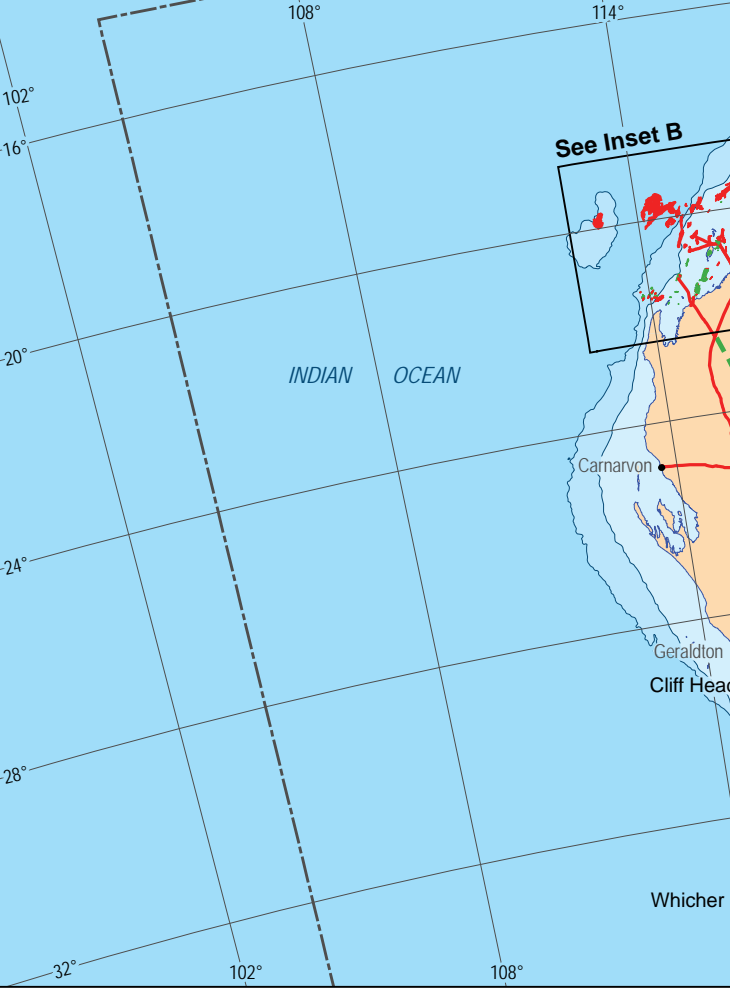
0 250 500 km

Lambert Conformal Conic Projection with two standard parallels at 18°S and 36°S
 © Commonwealth of Australia, 2009

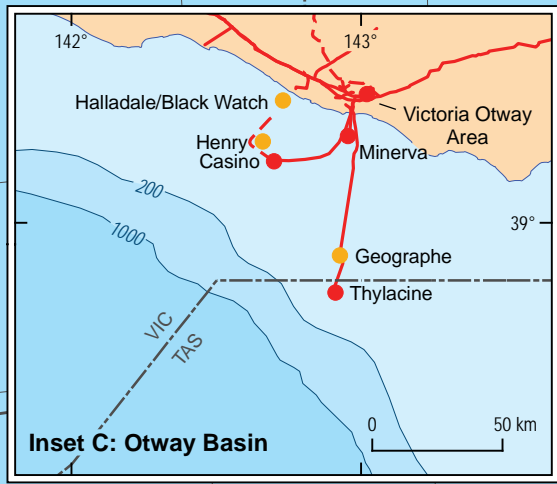
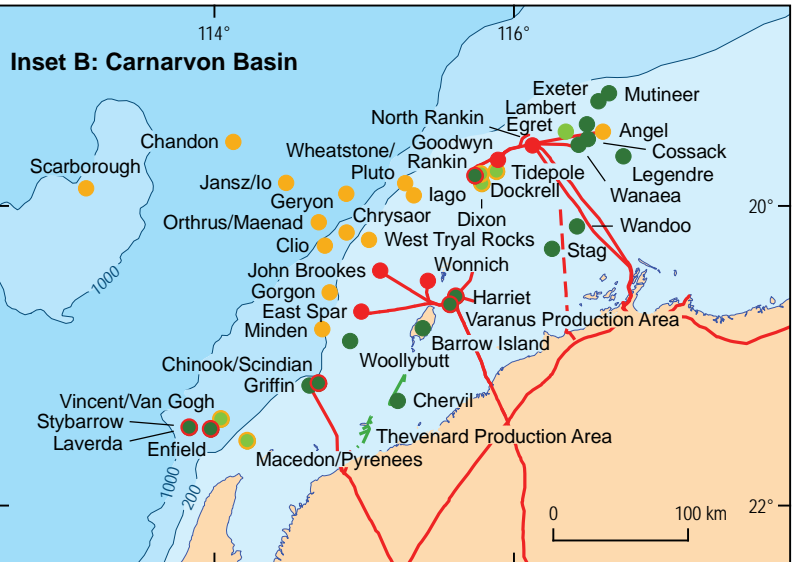
Geoscience Australia has tried to make the information in this product as accurate as possible. However, it does not guarantee that the information is totally accurate or complete. Therefore you should not rely solely on this information when making a commercial decision. Field outlines and pipeline information supplied by Encom Petroleum Information Pty Ltd. Accurate at 1 April 2009. Geocat 68816

Australian Government
Geoscience Australia

Inset A: Bonaparte Basin



See Inset B



See Inset C

See Inset D

