



www.westserbia.org
Tourist Organisation of





MEASUREMENT OF BEAUTY

It is often said that there is no more beautiful, more divine region, with more hospitable people than the tourist region of Western Serbia – an area that comprises the Uzice region, sprawled between the boundaries of Sumadija, the Raska District, the River Drina and the Montenegrin border. This is an area of idyllic landscapes, fragrant, forested mountain slopes, beautiful villages and inviting country towns. The region's basic tourism offer is represented by the mountains of Zlatibor, Tara, Zlatar and Golija. Then the caves of Potpec and Stopica, the open-air museum of Staro Selo (Old Village) in Sirogojno, Drvengrad (Wood town) ethno village in Mokra Gora, the fully restored Sargan Eight narrow-gauge railway, the medieval monasteries of Mileseva with the White Angel and Raca, a number of wooden churches, the White Church in Karan and St. Achillius Church in Arilje, built before the Battle of Kosovo. Then there's the canyon of the wonderful River Uvac, the Pester Plateau, the beauty of the Drina, the Uzice hydroelectric dam on the River Djetinja – the first dam to be built according to Nikola Tesla's principles on the Balkan Peninsula, the therapeutic waters of the Priboj Spa with the St. Nikola Monastery... Who hasn't heard of the wonders of this region, such as Arilje raspberries, Uzice prosciutto, Zlatar cheese, plum and juniper Rakia, trout from the Drina, pottery from Zlakusa and the delectable 'komplet lepinja' (local flat bread buns filled with eggs and cream)? Who hasn't attended Kosjerić's famous Shepherd Festival, the Mackat Prosciutto Festival, the Zlatibor Trumpet Festival or the Drina Regatta...? The beauty and appeal of this area are unequalled anywhere in this region. And the future of tourism throughout this area is created through a distinctive culture, innovative health tourism offers and a wealth of special tourism interests. The central identity of the region can be present in one sentence: discovery of life in tradition and nature.



Natural optimism

Zlatibor
lasting state of happiness

"Everything is different on Zlatibor than elsewhere, but always the way you want it to be, provided if you know how to speak and show. If you show them what makes you happy just once, every time you arrive that thing will await you. Zlatibor people are like that; they will do everything in their power to ensure you'll always return to their Zlatibor, and maybe yours too. As for me, I am emotionally tied to Zlatibor, so wherever I am it's always in my heart."

Dragana Bajic, journalist, Politika

www.zlatibor.co.rs



Tara National Park
living fairytale

"This is how I imagine paradise," declared Prof. Aetkin Clark, Director of the Europarc Federation of Nature and National Parks of Europe, during a tour of the Tara National Park. It's more likely that he shouted, exclaimed or sighed this sentiment – as the fascination of the Tara experience is way beyond the usual.

www.tara.org.rs
www.tara-bajinabasta.com

If you watch for long enough, you will find yourself.

Pure. Natural. Intact.

With its unparalleled beauty, wealth of surprises, clear streams, unspoilt forests and lush pastures, Golija extends in a horseshoe form between the rivers Ibar and Moravica, the Pester Plateau and Mount Radoceło. Golija Nature Park also boasts the Golija-Studenica Biosphere Reserve, created through a declaration of UNESCO's MAB Committee.

www.ivatourism.org

Golija Biosphere Reserve
breathe in fully

Amulet of Health



Empire of the Eurasian Griffon

Uvac is a protected natural treasure of great importance. The central geological morphology of the territory is represented by the canyon valley of the River Uvac, with valleys of its tributaries. A special wonder of the canyon valley are the ensnared meanders, the headlands of which reach relative heights of up to 100 metres. There are numerous caves varying in size from cavelets to the greatest cave system to be discovered in Serbia to date, the Ušac cave system (6,185m). The caves boast a wealth of natural cave ornaments, with deposits left by dripping water forming stalactites, stalagmites, columns... The Uvac Special Nature Reserve is home to 104 species of birds and the Reserve's greatest attraction is the Eurasian Griffon – one of two remaining types of vulture that are now nesting in Serbia.

www.uvac.org.rs
www.zlatar.org.rs
www.turizamsjenica.org

Uvac Special Nature Reserve
make contact

Zlatar

natural choice

From gold, Zlatar

Goldsmith Mountain



2



4



6



8

The name of this mountain testifies to all of its beauty. Fragrant meadows, crystal clear lakes surrounded by pine and birch trees, where the climates of the Mediterranean and the mountain meet, providing a large number of sunny days, beneficial air enriched with ozone and turpentine, endless vistas...

Mount Zlatar (Goldsmith) is one of southwest Serbia's most beautiful mountains, representing an unusual oasis of natural beauty, clean air and evergreen forests.


This small mountain links the municipalities of Sjenica and Nova Varos via a route that continues on towards Priboj, Prijepolje, Zlatibor and Uzice. This is a gem among the mountains surrounding the Pester Plateau, with tall coniferous forests, pastures, meadows and breathtaking landscapes.

All the assets of this mountain are brought together in its name. Some thirty kilometres from Sjenica, on the slopes of Mount Zlatar, lies the Hotel Panorama and the renowned Centre for Rehabilitation of cardiovascular disorders. Zlatar's highest peak is Golo Brdo (naked hill) at 1,627m/asl.

The geological morphology of this mountain, coupled with its climate and vegetation, help to rank Zlatar as a mountain of exceptional recreational value, able to sustain development of sport-recreational tourism, pleasure holidaymaking, health, hunting, adrenalin and rural tourism.

Mount Zlatar's tourist offer has been enhanced in recent years with the introduction of many varied facilities, offering guests ample possibility to satisfy their differing needs.

- 1 Morning
- 2 The Uvac meanders through Mount Zlatar
- 3 Zlatar Lake
- 4 Buckwheat
- 5 Autumn in Zlatar's golden foothills
- 6 The Uvac sentinel
- 7 A wooden church
- 8 Zlatar's landscape
- 9 View over the River Uvac



3



5



7



9

*Pester
catch the breeze*

Panoramic view of infinity

"It's one of those spectacles that demands you come down and just stand. The once seen magical plateau covered by a layer of bloated cirrus clouds and dotted along its surface with lumps of limestone, then simply to smell it. I feel adolescent, unable to take it all in, to describe it even to myself, or to fully experience the picture presented before me."

Excerpt from the Diary of a Cyclist

www.pesther.org.rs
www.turizamsjenica.com

When the poet saw it he wrote: "And the most beautiful first light of dawn is somewhere there in Mokra Gora." And one wouldn't know whether to say it was more beautiful at dawn or at dusk, when the moon slowly illuminates all the glades, springs and hills of this beauty. You must see it as you traverse it, experience it. And you can only truly experience it if you hear the roar of Chira the train, if you dowse your face with water from Jovan's Spring.

Nina Brasanac, Horizont magazine

Sargan-Mokra Gora

where you believe in miracles

A view of life from the front row

14 ...Until 1974, one of the most beautiful railways in the world, the narrow-gauge railway connecting Belgrade with Sarajevo, passed through Mokra Gora. For fifty years this rail line had kept the doors of Mokra Gora open to the world. Steam billows, piercing the rocky gorges and cutting high between Sargan and Mokra Gora, the route of the track forming an unusual figure-eight. In the world of this unique eight, a combination of tunnels and bridges helps the train skilfully overcome an elevation difference of 450 metres from Mokra Gora to Shargan. Travelling the famous 13.5-kilometre-long figure eight route, it's almost impossible for passengers to determine where the train has already passed and where it's yet to go. And, as predicted by the famous prophet of the village of Kremna, Mitar Tarabic, a railway was built and then forgotten, but the people did again

remember the 'iron carts' and 'iron road', as Tarabic put it, and renewed it for the purposes of holidaying, happy recreation and enjoyment. And so the time comes when the words of the prophet Tarabic come to pass. The famous Sargan Eight is again resplendent as a renovated tourist attraction, today ranking among Serbia's top tourist attractions. Both domestic and foreign tourists enjoy the ideal blend of untouched nature with a breath of olden times. On a quest to find the best location to shoot the film *Zivot je cudo* (Life is a Miracle), renowned film director Emir Kusturica found himself in Mokra Gora on Mecavnik Hill. He was unable to resist the lure of Mokra Gora's beauty and, thus, it was in this "place of power" that he began, as he puts it, his life project – Drvengrad (Wood Town).

"... there the human rates are in the past, there, there is no world, no Europe. There both man and bird marvel at the wondrous Sargan Eight. They say that's why, remember you must, Mokra Gora..."

Mihailo Cupovic, poet

"Many a year will pass, but the people will again remember the iron road and renew that road. Only it will not travel to Visegrad for the needs of travellers and business, but rather will carry people for entertainment, happy recreation and enjoyment."

Prophet Mitar Tarabic

- 1 Golubici Station - Sargan Eight
- 2 Mecavnik, aka Drvengrad, aka Wood Town
- 3 A door carving from Drvengrad
- 4 The Church of the Holy Prophet Elijah on Mokra Gora
- 5 The Veliki Skakavac (Great Grasshopper) waterfall
- 6 The Church of St. John the Baptist at Bela Voda (White Water)
- 7 Riding the figure eight

www.westsrbia.org
 www.zapadnasrbija.org.rs
 www.zeleznicesrbije.com
 www.tours.org.rs
 www.mecavnik.info



2

3

4

5

6

7

"Often they sat together in the evening on the tree trunk by the river. They both listened silently to the water, which to them was not just water, but the voice of life, the voice of Being, of perpetual Becoming."

Herman Hesse, Siddhartha



Drina – unique and unrepeatable

Momentarily swift, then instantly calm, briefly wild and powerful, then deceptively mild and meek. The River Drina... Surrounded by mountain peaks and lush forests, the middle course of the Drina is one of the most beautiful river courses in Europe.

The River Drina quenches the thirst of eagles, rare doves, deer, rabbits, wolves, bears...

Due to its emerald green colour, the local folk affectionately refer to it as Zelenika (Holly). Along its length of 346 kilometres, the river bears silent witness to times of human good and human evil.

Persistent and stubborn in its exceptional meandering course, the Drina has been recorded in a folk phrase, asking: "Who will straighten the Drina's bends", referring to any futile undertaking.

Despite being a border river between Serbia and Bosnia & Herzegovina, the Drina flows to connect people and celebrate life. Its wild power is harnessed by dams and tamed by lakes.

Rzav – river with a soul

According to those who have seen and experienced it, the Rzav is one of the most beautiful rivers in Western Serbia. This largely mountainous river cuts its ragged course and connects the towns of Ivanjica, Uzice, Pozega and the territory of Arilje. The Rzav flows with crystal clear high quality water throughout its course.

You will not go wrong if you come to the Rzav ... It's enough just to breathe the fresh wilderness air, drink the clean and crystal clear water from the river, watch the most beautiful stream trout of outstandingly bright colours, enjoy with vigour because this river has a soul that should not be missed.

Lim – wild romance

Cut into the hilly and mountainous terrain of Western Serbia, the Lim is among the most beautiful clear mountain rivers. Follow its wild atmosphere of romance, high cliffs, grey and bare limestone, gorges and canyons, waterfalls, springs and wells, lakes, caves and

gentle valleys, habitats of plant and animal species, traces of ancient settlements... With an abundance of water, favourable climate and wealth of various fish, Lim provides ideal conditions for recreation, kayaking and rafting.

Djetinja – mountain pearl

The River Djetinja is a real pearl of mountain waterways, with a jewelled route encrusted alternately with frothing rapids, cascading waterfalls and fish-rich whirlpools. Just three kilometres from the centre of the town of Uzice begins the picturesque Djetinja Gorge, which has carved out an attractive canyon in its central part. Declared an area of exceptional quality, Djetinja Gorge has gained the status of a natural treasure of great importance. The whole area is characterised by an extremely dynamic geological morphology, boasting numerous caves, round karst valleys, karst dolines, sinkholes etc.

Voice of Life

- 1 Drina - House of the Rising Sun
- 2 Lim – Prijepolje
- 3 Djetinja's Large Dam
- 4 Moravica's Roman Bridge
- 5 Trout
- 6 Fly fishing on the Rzav
- 7 Vrelo – a tributary of the Drina

www.tara-bajinabasta.com
www.tours.org.rs
www.arilje.org.rs
www.ivatourism.org
www.turizamrijepolje.org.rs



"...Overcome space,
and all we have left is **Here**.
Overcome time,
and all we have left is **Now**."

Richard Bach

Conquered at first glance

1

Open your eyes and gaze upon a world that you have not yet seen. Here nature is exciting, infinitely fascinating and full of wonder and tranquillity.

Perucac Lake

Thirteen kilometres from the town of Bajina Basta, towards the upper course of the River Drina, lies the crystal clear water of Perucac Lake, which was created with the construction of a hydroelectric dam. The lake extends to a length of 52 kilometres upstream, through beautiful landscapes and the deepest canyon in Europe, all the way to Visegrad.

Zaovine Lake

Zaovine Lake is nestled on Mount Tara, surrounded by green hills and covered by evergreen trees, fulfilling the prediction of the prophet of Kremna that the Drina would one day flow upstream. The lake is a reversible accumulation of the Bajina Basta hydroelectric dam at Perucac.

In the vicinity of the dam walls is the spot where famous botanist Josif Pancic discovered the Picea omorika, or Serbian Spruce.

Uvac, Zlatar and Radoinja lakes

The damming of the River Uvac at three different places led to the creation of these three lakes. Uvac Lake fills the deep gorge cut by the river in the limestone massif of the Sjenica Plateau at an altitude of 985 metres above sea level. The lake is 25 kilometres long.

At the village of Kokin Brod near the town of Nova Varos, the Uvac was dammed for a second time. This led to the birth of Lake Zlatar, which is 27 kilometres long and sits at an altitude of 885 metres above sea level.

The third lake, and the furthest downstream, is Radoinja Lake, which lies at an altitude of 805 metres above sea level. Ensnared between steep limestone cliffs, the lake is 11 km long.

Potpec Lake

This artificial lake was created alongside the River Lim with the construction of the Potpec hydroelectric dam. It is located at an altitude of 436 m above sea level and is some 20 kilometres long.

Ribnica Lake

This pearl of Zlatibor Mountain lies in the vicinity of the Crni Rzav (Black Rzav) between Ribnica and Vodica.

Lake Vrutci

This mysterious, cold mountain lake occupies an idyllic natural setting. It was created with the construction of a dam on the River Djetinja near Uzice.

Okruglica Lake

This lake on Mount Golija was naturally created around thirty years ago following an earthquake in Romania.

- 1 Zaovine Lake – Tara
- 2 Ribnica Lake – Zlatibor
- 3 Potpec Lake
- 4 Perucac
- 5 Okruglica Lake – Golija
- 6 Zlatar Lake - Kokin Brod
- 7 Uvac Lake - Zlatar

www.zlatibor.com
www.tara-bajinabasta.com
www.zlatar.org.rs
www.ivatourism.org
www.topriboj.org.rs

18



19



In nature with health

Healing environment

When friends advise you to go to the mountain "for your health", you should heed their advice. The mountain air of Zlatibor, Tara, Zlatar and Golija deserve to be fully inhaled. Here you can breathe without fear of bronchial poisoning. The air is clear and clean, while the fresh water is delectable.

Special Hospital Cigota

This facility deals with the prevention, treatment and rehabilitation of diseases of the thyroid gland; the prevention and treatment of metabolic diseases, especially obesity; the diagnosis, treatment and rehabilitation of injuries of the body's motor system, as well as treating other disorders. Cigota offers a popular dietary and recreational programme of the same name that will help you shed excess pounds during your stay on Zlatibor; rest, refresh, restore your fitness and, most importantly, learn to live differently: actively and healthily. In addition to the Cigota programme and other wellness

programmes, we also offer a programme for the prevention and treatment of child obesity in the form of the popular Cigotica programme.

Ivanjica Special Hospital for Rehabilitation

This hospital, located near the Ivanjica town centre, boasts an internal-haematological facility and a physical medicine rehabilitation block. The Ivanjica Air Spa lies at an average altitude of 468 metres above sea level, which is considered as optimal for both healthy people and those suffering from various illnesses.

The basic treatment factor is provided by the quality of the air, which is itself a result of the meeting of characteristic climatic factors. Research carried out in this area has confirmed unequivocally that it is a very favourable region for the treatment and rehabilitation of anaemia, pulmonary diseases, allergies and neurological disorders.

Zlatar RH Centre

The Zlatar Special Hospital for Rehabilitation is situated in the beautiful surroundings of Mount Zlatar at an altitude of 1235m/asl.

The Zlatar Health Centre has been integrated into the hospital, located among conifers and birch trees, flowered fields and clear lakes – thus ensuring its appearance does not disrupt the mountain's beautiful natural environment.

An ideal blend of continental and Mediterranean climates, with mild change of seasons, the highest number of sunny days in Serbia and heavy snowfall in winter all serve to provide enough reasons to spend your holiday at our health centre.

Priboj Spa RH Centre

The Priboj Spa is an ideal place for the prevention of various diseases, thanks to climatic factors coupled with a combination of hydrotherapy techniques. The Spa's air is very clean and fresh, filled with aromatic scents of pine and the intoxicating blossom of the linden tree. At the heart of the spa are a number of thermal springs with a capacity of nearly 300 litres per second and a constant temperature of around 37°C. The Stara (Old) Spa is built above the main hot spring and has a single swimming pool, while guests can also take advantage of the three swimming pools of the Nova (New) Spa. The Spa's water is used as a therapeutic aid in the treatment of many chronic and acute diseases.

- 1 Zaovine Lake
- 2 Walking on Zlatibor
- 3 Keeping in shape on Zlatar
- 4 Getting fit on Golija
- 5 Lakeside enjoyment
- 6 Active on Tara

www.cigota.co.rs
 www.zlatibor.co.rs
 www.zavodivanjica.rs
 www.ivatourism.org
 www.zlatar.org.rs
 www.novavaros.com
 www.topriboj.org.rs



1

2

3

4

5

6

Choose your adventure



The region of Western Serbia is rich in scenic, idyllic settings; places where life appears unimaginably stunning and guests are left feeling benefited and privileged.

Shady, lush evergreen and deciduous forests; clear, hot mountain streams, sparkling waterfalls and crystal clear springs; rolling plateaus, magnificent mountain peaks connecting you to the blue heavens... Such an environment is a haven for activities that relieve the stress of the urban din and inject a dose of blissfully pure air, enjoyed among friendly and cordial folk.

Thanks to Western Serbia's unique geographical and natural features, visitors are able to choose from a variety of activities to enhance their recreation and enjoyment of nature.

A spirit of adventure and imagination, united through intense feelings of enjoyment, lead you along the walking trails that cut

through the fragrant forests of Tara, Zlatibor, Golija and Zlatar... Cycling on adapted bike trails... Running... Swimming in one of the countless small river bathing areas, surrounded by pine forests and the intoxicating scents of medicinal herbs ... the selection of Arilje river beaches, with their tailored facilities and activities, are unavoidable for anybody seeking an active holiday to remember: Bosa Noga, Sonjine Cari (Sonja's Charms), Uski Vir (Narrow Vortex) and Zuta Stena (Yellow Rock).

Riding at controlled schools...

The area offers excellent conditions for rafting: the Lim and Drina facilitate this unique experience, offering a high dose of adrenaline that stirs the blood.

For fans of caving, Western Serbia is a real challenge. Of the numerous caves in the area, two are adapted to handle tourist visits.

The most famous of the area's caves is Potpec Cave, nestled above the villages of Potpec and Zlakusa. This exceptional monument of nature cuts deep into the limestone cliff. The entrance to the cave is the most monumental in Serbia: some 50 metres high, it is 12 metres wide at the floor and 20 metres wide at its ceiling. Stopic Cave, to be found in the Zlatibor village of Rozanstvo, has a beauty of form that merits special attention. The distinctiveness of this cave is expressed by the beauty of its decorations, unique tuffaceous baths (alcoves surrounded by natural stone walls where the water builds up, fills the baths and then flows from them in a unique cascade).

The Usac cave system holds special Speleological value as the largest cave system revealed in Serbia to date. Located at the foot of Mount Zlatar, it consists of two interconnected channels linked by the caves of Usac and Ledena, as well as the Bezdani (Bottomless) Pit, covering a total length of 6,185 metres.

- 1 Rafting on the Lim
- 2 Cycling through the forests
- 3 Potpec Cave
- 4 The Tara Riding School
- 5 Usac Cave
- 6 Hiking the hills
- 7 Stopic Cave

www.westserbia.org
www.zapadnasrbija.org.rs





1

Winter joy

From alpine skiing to snowboarding, from healthy cross-country sledging to Nordic skiing, winter sports are focused on physical activity and good fun. The mountains of Western Serbia are inspiring beacons of company and close contact with nature, while the crystal clear air and local cuisine provide you with the strength needed for your favourite winter sport.

All of the mountains of Western Serbia offer tailored ski slopes for alpine skiing of various categories: Zlatibor, Tara, Zlatar, Golija and Mokra Gora.

Tornik – Zlatibor, the best known ski resort in this part of Serbia, situated at an altitude range of 1,110 – 1,490 m.

In pursuit of the wolf

The exceptionally rich flora and fauna of the territory of Western Serbia have been granted special regimes protecting certain parts of the region, reserving plenty of space for lovers of the hunt. Nine organised hunting grounds are available for visitors

to hunt wild boar, roe deer, hare, pheasant, partridge, quail and some other predators.

More than three thousand hunts are organised by local hunting associations, who coordinate a variety of attractive hunting events. The Pursuit of the wolf, fox hunts and the Hunters Assembly on Zlatibor attract upwards of two thousand participants. These hunts have also brought recognition to the mountains around Ivanjica, the rocks of Lisja Stena near Priboj, as well as part of Mount Tara.

Fishermen's Paradise

The wealth of clear mountain rivers and spotlessly clean lakes make the region of Western Serbia a sport fishing paradise. The Drina, along with the lakes of Perucac and Zaovine, pose a challenge to any sports fisherman. Its waters are rich in various river fish, most notably the Huchen or Danube salmon, a species endemic to the River Drina. In addition to the huchen, there are also grayling, carp, common nase, chub, catfish etc.

Choose your adventure

Anglers are particularly fond of Zlatar Lake and the restless beech-forested River Lim in the Prijepolje and Priboj neighbourhood, while there are the whirlpools of the Djetinja above Uzice, the soulful Rzav and the River Skrapez...

By foot for the best views

Recreational hiking in the region is an attractive recreational alternative for those seeking a challenge. Famous painter Paul Klee once said "on foot you see better". Hiking is more than just walking – it is an intense experience of nature through its scenery and scents. In Western Serbia you will get to know and experience nature from the marked hiking trails of Mount Tara, Zlatibor, Zlakusa, Jelova Gora near Uzice, in the area of Mount Zlatar and elsewhere. One exceptional challenge is conquering Kamena Gora near Prijepolje, a beautiful village of centenarian residents. Hiking has an important tradition in the Prijepolje area and there are around 100 kilometres of marked trails.

Dare yourself

Western Serbia offers many opportunities for the bold and the brave to test their adventurous spirit. Paragliding, kite sailing, rafting, climbing, orienteering, bungee jumping, motocross... these are just some of the activities offering a controlled dose of adrenaline.

- 1 *A leap into the blue*
- 2 *Snowboarding on Golija*
- 3 *A child's winter joy*
- 4 *Only for the courageous – paragliding*
- 5 *Hunting on Zlatar*
- 6 *Fishing on the Djetinja*
- 7 *Quad riding*

www.srbijasume.rs
www.ecolss.com
www.westserbia.org
www.zapadnasrbija.org.rs



2



3



4



5



6



7



1



2

Guardians of tradition

The Old Village of Sirogojno

The open-air museum in Sirogojno is the only one of its kind in Serbia. It displays the architecture and interior design of buildings, as well as the 19th century ways of doing business and organising family life for the people of the hilly and mountainous landscape of Zlatibor.

The Old Village of Sirogojno Museum includes small wooden houses – log cabins, a bakery, barn, distillery, blacksmiths, dairy, pottery and distilling workshops, as well as lodgings and an inn... In addition to protecting and presenting material items of culture, museum staff also devote great attention to preserving the spiritual and ethereal heritage of folk customs through the restoration and revival of old crafts.

Drvengrad

This is an ethno village with an urban form and structure. Erected on Mokra Gora's Mecavnik Hill, the village was designed according to the vision of its creator, film director Emir Kusturica. It consists of wooden houses, essentially log cabins that have retained all authenticity.

The small wooden church, with its wooden bell tower, is built according to traditional Russian log cabin churches. Dedicated to St. Sava, it is situated in the central part of Drvengrad. This part of the village also offers restaurants, souvenir shops, galleries, the Underground Cinema, a national restaurant, a shop selling local handicraft products and many additional contents ensuring an unforgettable stay in this fairytale destination. The Trademark of Drvengrad is the recently-established Küstendorf International Film Festival. This event, dedicated to the works of filmmakers, brings together prominent international directors and students of film directing.

Terzića Avlija (Terzich's Yard)

"This is the most beautiful Serbian yard," declared one of the thousands of visitors who have peered into one of the many corners of Terzic's Yard. In the village of Zlakusa, near Potpec Cave, lies the Terzic's Yard Ethno Park – preserving tradition and ethnological heritage, folklore and crafts passed down from generation to generation. This is a typical rural household, consisting of two old Serbian

houses, one of which is more than a century old, built from unbaked bricks, with four-sided roofs adorned with old pepper tiles. The houses were used for different purposes, with one satisfying the needs of everyday life and the other set up to receive and serve guests. The situation is similar today. One serves as a museum, while the other has been converted into a three-room apartment with ethnic stylistics.

Ticje Field

In the foothills of Mount Ozren, at nearly 1,500 metres above sea level, Ticje Field wove its silken nest. This settlement, 12 kilometres from the small town of Brodarevo, is a living ethnographic museum. Tradition is preserved in every corner. Houses under shingles, barns and outhouses under straw, built in the spirit of folk architecture as functioning homes of the hospitable local Lazovic host family. Nearby are the medieval monasteries of Kumanica and Davidovica, as well as the exciting River Dubocica canyon.

Vranesa ethno-eco village

The Vranesa ethno-eco village is a beautiful oasis of tranquillity, built within the evergreen forests that extend towards Zlatar Lake at an altitude of 943m/asl. Health trails lead you to the viewing point that offers you breathtaking vistas of Radoinja Lake. In terms of its location, amenities, service and small number of guests, the Vranesa ethno-eco village justifies its exclusivity.

- 1 Sirogojno - ethno village
- 2 Drvengrad
- 3 Terzich's Yard – Zlakusa village
- 4 Traditional dress
- 5 A traditional lesson
- 6 Vranesa ethno-eco village
- 7 Young courting
- 8 Ticje Field

www.zlatibor.co.rs
 www.sirogojno.org.rs
 www.mecavnik.info
 www.zlakusa.com
 www.tours.org.rs
 www.zlatar.org.rs
 www.turizamrijepolje.org.rs
 www.etnopoint.com

26

27



3



4



5



6



7



8

Simple route to happiness



Feed the eyes, fulfil the soul, satisfying the hunger ...

Thanks to the area's geographical and climatic features, animal husbandry has become the primary branch of agricultural production in Western Serbia. A mild climate with many sunny days, ideal altitude, fragrant meadows and favourable winds, have helped to ensure that the food from this region is of exceptional quality and unique taste.

Italians are known for their pizza, Indians for their spices, the Spanish for paella, French for champagne and Western Serbians for their Uzice kajmak curd, Zlatibor cured meats, Bajina Basta Juniper Rakia, Sjenica cheese, Zlatar buckwheat, Ivanjica potatoes, Arilje raspberries and Priboj Cheshketa brandy... You haven't been introduced to Western Serbia if you haven't sampled the local white cornbread, prepared according to the recipes of our grandmothers, with young, barely drained milk curd, polenta and gruel with old curd and young cheese; or the Uzice 'komplet lepinja' (local flat bread buns filled with eggs and cream), Buckwheat pie or speciality Gibanica cheese pie – all served with domestic sour milk; or young lamb and veal with bread baked on

the fire under the stove, accompanied by local brandy.

The region's cured meats are an indispensable part of the local menu, with their unique aromas and flavours: beef prosciutto, Uzice bacon, horseshoe-shaped sausages and cured mutton from Mount Zlatar...

A little cheese, a little prosciutto, a few slices of bacon, several sausage rings, a handful of pork scratchings, cornbread and curd, a bottle of old double-distilled rakia ... This is called a good snack, which is generally accompanied by lively friends and flowing conversation...

This is folk medicine, salvation for the soul, an excellent aperitif. It is a song and angry strife, inspirational and problematic...

Without it there can be no happiness, no sorrow... Double-distilled Rakia, within the nation, graced as martyrs. The mere act of distilling Rakia in this area represents an event to be experienced. This is an excuse for people to gather around the stills, known affectionately locally as "cheer machines", to socialize, laugh, remember, sing and play. The most loved Rakia

types of Western Serbia are plum rakia, double-distilled brandy and juniper rakia... The glory of this region's Rakia production has been heralded by the brands Stara Sokolova and Zlatna Biserka. Besides plum rakia, domestic brandies are made with other fruits, including pear, apple and quince.

The friendly, warm and cordial people of this area welcome guests with a spoonful of sweet fruit conserve and a glass of cold water. The conserve, known simply as Slatko (Sweetness), is made from raspberries, blackberries, quince, wild strawberries, plums and rose petals. The fruits of this garden of heavenly orchards are transformed into healthy and delicious homemade juices, with no preservatives or additives.

The local sun dried plums and low wild pears represent a special treat and are also used to make the sweetest preserves, strudels and pies. During the winter months one can sample the juice of fermented wild pears and junipers, also known as vodnjika, which is rich in vitamin C and is a trusted hangover remedy.

The scents and tastes of this blessed region are harnessed in gourmet delicacies that lead to pure hedonism. Here you will learn that one doesn't merely eat to satisfy one's hunger, but rather to enjoy good food. A good meal is one that satisfies all the senses. When you eat, there is no hurry...

- 1 Zlatar Cheese Festival
- 2 Gastronomic delicacy – roast meat
- 3 Homemade Rakia and a traditional snack
- 4 Red Gold – The humble raspberry
- 5 Uzice 'komplet lepinje'
- 6 Buckwheat spread
- 7 Zlatibor prosciutto

www.westsrbia.org
www.zapadnasrbija.org.rs



2

3

4

5

6

7



So close, so clean ...

Large hotels are perhaps more comfortable and luxurious than a simple room, but they lack the kind of intimacy and friendliness you can only experience as a guest of rural households in the villages of Western Serbia. Here the guest is sacred; welcomed like the first ever guest and left feeling like a loved one upon departure. At a time when cities have become uncomfortably large and life within them stressfully fast, the best refreshment for body and soul is a dose of peace and quiet in an idyllic rural setting. In the villages of Western Serbia you can relax, inhale the fresh air and sleep as late as you wish; enjoy the beautiful landscapes and delight in sunsets behind distant hills, nights under thousands of stars and crystal fresh mornings. You can also familiarise yourself with the lives of local villagers and, if inquisitive, learn a lot from them. Most of the villages in this region remain ecological oases. Every genuine host takes pride in employing traditional methods of food production, knowing that his ancestors left the land healthy and that he is duty bound to leave the same for his descendents. Unsprayed apples, preservative-free fruit juices made from raspberries and forest fruits, dried plums and wild pears prepared in an old fashioned way; winter pickles and preserves made according to the recipes of our grandmothers, but also freshly

picked cucumbers and garden tomatoes that taste so good and have such an enticing aroma that it feels like you're trying them for the first time in your life. Every household in this area also rears domestic livestock, ensuring that menus are enriched with freshly boiled milk, homemade curd and cheese, fresh eggs from hens that freely roam their yards... When such fresh domestic ingredients find their way into the hands of an experienced household cook, the result is the creation of traditional dishes that open up new horizons of taste and aroma. Careless observers often miss the beauty of rural landscapes, for its detection requires time and patience. One must leave the main road, talk to local residents, conquer the hilltops, smell the fresh morning soil, drink the water of springs, sit beside the rakia stills and eat piping-hot grilled potatoes. In addition to visiting the region's natural and cultural sites, the majority of households also offer you the chance to learn how to milk cows, bail hay, make cheese and prepare winter pickles and preserves... With a little attention, you are at the very source of information on how to distil the best rakia, how to make the best strudels and buckwheat pie and the secret of a good quince preserve; how to knit the warmest sweaters and most beautiful

socks, as well as how to weave rugs of the most marvellous colours... The best souvenir you can take home is a product that you have contributed to creating. The region's rural tourism was conceived in the lovely villages around Ivanjica as far back as the 1970s. The pioneer of this business is the settlement of Devici, a tranquil, picturesque village, with waters rich in trout. Later guests were introduced to the settlements of Katici and Kusici, under Javor and Mucnje. The development of village tourism soon spread to the Kosjeric area. Here thousands of guests relax and unwind in the settlements of Seca Reka, Donji (Lower) Taor, Skakavci and Kosjeric Mionica. Here guests feel at home, while the hospitality they receive is well written and recorded. Many Belgraders and Vojvodinans enjoy the peace and pace of Kosjeric's villages with their families, taking home with them local winter pickles and preserves – to allow them to experience the tastes and smells of this blessed neighbourhood throughout the year. The villages of the Zlatibor foothills often welcome guests, with most visitors heading to the settlements of Gostilje, Rozanstvo, Sirogojno, Ljubis, Jablanica and Tripkova. Lovers of village holidays will be charmed by the villages around Uzice: the beautiful Zlakusa and mystical Kremna. The Municipality of Pozega boasts the rural settlements of Jezevica, Dobrinja and Roge, while there are also villages around Prijepolje, Zlatar and elsewhere in this region where rural tourism is among the most developed in Serbia.

- 1 *Rural household – Kosjeric*
- 2 *A gift of strawberries*
- 3 *Dance with lambs*
- 4 *Traditional learning continues*
- 5 *With granddad in a field of buckwheat*
- 6 *An old farmhouse in Sopotnica*

www.westsrbia.org
www.zapadnasrbija.org.rs



1

2

3

4

5

6



Over the centuries, history has carved its own marks over this part of Serbia, leaving behind many religious edifices that today represent important cultural heritage sites through preserved architectural structures. Though belonging to different monastic complexes, these structures represent a balanced view of different essential interpretations and, as such, are deserving of special attention. The region's Orthodox Christian monasteries and churches were built by wise visionaries and creators as havens of spirituality, literacy, history and the conservation of the national identity.

In the vicinity of Prijepolje lies Mileseva Monastery, erected in 1219 by Prince Vladislav, son of King Stefan First-Crowned and grandson of Stefan Nemanja. In 1236 the mortal remains of Saint Sava were brought to the monastery from Trnovo, while invading Ottoman Turks later razed the monastery several times. The greatest treasures of Mileseva are represented by partly preserved frescoes that are ranked among the top examples of Byzantine art. The monastery's most beautiful and valuable fresco is the Beli Andjeo (White Angel).

Hot spring of spirituality



2



4



6



8



10

The medieval monastery of St. Nikola at Priboj Spa dates back to the 11th century and was once the centre of the Dabar Diocese. It remains a very important centre of Serbian spirituality to this day. The members of the Nemanjic Dynasty renovated and enriched the monastery and its importance is still reflected in the monastery's priceless treasures. Forty of the church's sacred objects were protected under ground for 280 years. Following their excavation in 1974, the items were transferred to the Museum of the Serbian Orthodox Church, only to be returned to the monastery in 2007.

Saint Achillius Church in Arilje is exceptional thanks to its cultural and historical significance as the endowment of King Dragutin Nemanjic. Built in the 13th century, its architectural style belongs to the Ras construction school, a coherent combination of Romanesque exterior and Byzantine spatial planning concepts.

Among other Nemanjic endowments, folk songs make mention of a church named Janja. Research has shown that this relates to the site of Stara Dobra in the Zlatibor village of Uvac, beside the river of the same name. The ruins of this monastery were reconstructed and the Uvac Monastery was built on the spot.

Raca Monastery in Bajina Basta is also a 13th century endowment of King Dragutin that has been repeatedly destroyed and rebuilt throughout its turbulent history. In the late Middle Ages the monastery was a centre for the collection, transcription and writing of numerous church files, known as Racanska copying school. The famous Miroslav's Gospel, the oldest written testament to the Serbian nation, was protected at this monastery during the Second World War.

Other significant medieval monastic complexes include Davidovica and Kumanica monasteries near Prijepolje, the Klisura (Gorge) Monastery near Arilje, Kovilje and Pridvorica beside Ivanjica...

A number of the area's churches also date back to the same period, among them the White Church at Karan and the Church of Saints Peter and Paul in Sirogojno. During the period of Ottoman rule, the region saw the erecting of more wooden churches, many of which have survived to this day. Among them are the churches of Jablanica, Dobroselica, Mokra Gora, Kucan, Seca Reka, Dubo, Gorobilje and others.

The mixing of cultures and multiethnic nature of this region testify to the cultural and historical heritage of different religions: the Roman Catholic Church in Prijepolje is the only monument to Catholic culture on the territory of Central Polimlje. Built in the late 19th century, it served as a chapel for Austrian soldiers. The church is particularly interesting because it was erected on a rock on the left bank of the River Lim and represents one of the symbols of Prijepolje.

The Mosque of Sultan Valide in Sjenica has the largest dome without pillars of any mosque on the Balkan Peninsula and is the only mosque in the region to be financed directly by the Sultan's family, more precisely the Sultan's mother.



3



5



7



9



11

- 1 The White Angel Fresco - Mileseva Monastery, Prijepolje
- 2 Mileseva Monastery, Prijepolje
- 3 St. Nikola Monastery, Priboj Spa
- 4 Saint Achillius Church, Arilje
- 5 Uvac Monastery, Zlatibor
- 6 The White Church, Karan
- 7 Raca Monastery - Bajina Basta
- 8 Kumanica Monastery, Prijepolje
- 9 Log cabin church, Jablanica
- 10 The Catholic Church, Prijepolje
- 11 The Mosque of Sultan Valide, Sjenica

Pioneers of development

1

Inquisitiveness and persistence of spirit have led to the progress and development of this region. When mid-19th century scientists and engineers gave the world discoveries and inventions that would change humanity for the better, the brave and enterprising people of this region did not sit idly by. Pioneering ventures of industrial development left their remnants, preserved to this day and presented in interesting museums as valuable historical artefacts.

Hydroelectric power plant on the River Djetinja

The first hydroelectric plant in the Balkans, and only the second in Europe, it began to produce electricity under the old city of Uzice in 1900.

Built according to Nikola Tesla's principles, this power plant was erected just five years after the same model was used on the River Niagara in America. The foundation cornerstone of this hydroelectric power plant was laid by King Aleksandar

Obrenovic and it began formally operational on St. Elijah's Day, 2nd August 1900. The old Siemens' machines are still producing electricity today. This beautiful building in the centre of town, beside the town beach, is also home to the Technical Museum. In 2008 a statue of Nikola Tesla was unveiled in front of the hydroelectric power station and the right bank of the Djetinja from the hydroelectric plant was named "The Nikola Tesla Riverbank".

Power station on the Moravica, Ivanjica

Built in 1911 as the fifth hydro plant in the country, it remains functional but has also been turned into a museum. With its old Siemens' machines, today the museum is an interesting location attracting electrical engineering buffs and tourists. The nine-metre-high concrete dam creates a beautiful waterfall in front of the hydroelectric power plant that has become a visual symbol of the city.

Museum of Railways

This is the guardian of memories of human achievements and events; a place of happenings and meetings. An area in Pozega, with narrow-gauge rail lines covering an area of 1.5 hectares, permanently displays 11 locomotives and 19 passenger carriages, service and freight wagons. Here you can see a passenger carriage dating back to 1885 and the saloon car of Austrian Emperor Franz Joseph I from 1897. The oldest exhibit is a locomotive named Rama, built in 1873, while there is also Milan, the first locomotive on the Balkans, made by hand in 1882.

Sargan Eight tourist-heritage railway

This route was the chief transport artery linking Europe to the Adriatic Sea... From Belgrade to Dubrovnik and Zelenika, this narrow-gauge track, some 760 kilometres long, ran from 1925 to 1974, with the famous train known as 'Chira' shooting through tunnels, over bridges and through mountain passes, leaving behind an indelible odour of steam locomotive smoke...

Now...

The widely-renowned Sargan Eight once again echoes with the clank of wagons and cheerful murmur of tourists aboard the train Nostalgia. From Mokra Gora to the Sargan Vitasi Station you will pass through 22 tunnels, over five bridges and surmount an altitude difference of 300 metres – all over a total distance of just 15,440 metres.

- 1 Statue of Nikola Tesla at the old hydroelectric plant, Uzice
- 2 "Rama" the steam locomotive - Museum of railways, Pozega
- 3 Sargan Eight – tourist-heritage railway
- 4 Waterfall on the Moravica – Ivanjica
- 5 Elsa the steam locomotive – Museum of Railways, Mokra Gora
- 6 Within the Uzice hydroelectric plant
- 7 The hydroelectric plant at Ivanjica

www.zlatibor.com
www.tours.org.rs
www.nmuzice.com
www.zeleznicesrbije.com
www.ivatourism.org

35



2



3



4



5



6



7

34

The region of Western Serbia has not been spared its fair share of stormy historical events. Some of the great military undertakings of world history, from the creation of the Ottoman Empire to World War II, are engrained in the soil and the fate of the people of this area. It was the defiant, rebellious, libertarian spirits who defended themselves against those who came to conquer and enslave.

Freedom is their name

*"Mother country did you know?
There a whole battalion was slain...
Red blood blossomed,
Through snow cover, cold and white.
And at night the wind howled.
But to the south, an army marches;
The 14th kilometre has fallen,
But Kadinjaca never will,"*

*(Excerpt from the poem Kadinjaca
by Slavko Vukosavljevic)*



2



4



6

Gornja Dobrinja. The Pozega village of Gornja (Upper) Dobrinja, the birthplace of Prince Milos, boasts a memorial complex dedicated to this member of the Obrenovic Dynasty. It comprises a blockhouse and church, while the oldest preserved school in the area, founded by Prince Milos himself, is also nearby.

Monument to Duke Petar Bojovic (1858-1945) was erected in the centre of Novi Varos in memory and as a sign of gratitude to the famous Serbian army commander. Bojovic fought courageously and stood out for his deft leadership in both Balkan wars, later becoming commander of the First Army and Chief of Staff of the High Command during World War I. Peter Bojovic was awarded the title of Duke in recognition of his military exploits.

The Kadinjaca memorial complex near Uzice is dedicated to fighters of the Uzice Workers Battalion, who provided fierce resistance against far superior occupying German forces conducting an offensive on the liberated territory of the Uzice Republic.

Bosko Buha Monument (1926-1943) Young Partisan soldier and legendary 'bomber' Bosko Buha was killed on the Jabuka Plateau near Prijepolje in 1943. The seventeen-year-old Yugoslav national hero has become a symbol of an age. He is saved from oblivion by a monument erected on Jabuka, while his name was also given to a tourist resort on the plateau.

Zikica Jovanovic "The Spaniard" (1914-1942) was a national hero who carried out the first act of rebellion on 7th July 1941. He was killed in March 1942 in the Kosjeric village of Radanovci, where today there is a memorial monument to him.

The Monument to Draza Mihailovic (1893-1946), general and commander of the Yugoslav Kings Army of the motherland and leader of the Ravna Gora Movement in World War II, was erected in Ivanjica in 2003. The statue is accompanied by a memorial home designed as a kind of Ravna Gora library and museum of the Ravna Gora Movement.

- 1 Statue of Josip Broz Tito, Uzice
- 2 Prince Milos Obrenovic, Gornja Dobrinja
- 3 Kadinjaca
- 4 Bosko Buha - Jabuka, Prijepolje
- 5 Monument to Petar Bojovic, Nova Varos
- 6 Monument to Draza Mihailovic, Ivanjica
- 7 Zikica Jovanovic 'The Spaniard', Kosjeric
- 8 Museum of the Uprising, Uzice

www.westserbia.org
www.zapadnasrbija.org.rs



3



5



7



8

Fresh air aids better reflection



Numerous well organised congresses, meetings, conferences, seminars and other corporate and specialised professional events all help to confirm the development of congress tourism in the region of Western Serbia. In addition to being offered logistical support for the organising of programmes – before, during and after the event – conference participants and guests can also fulfil their individual needs through an interesting tourism offer. The advantage of this congress centre is the atmosphere generated by its picturesque surroundings and clear mountain air, where work can be handled with pleasure and accompanied by good food and superb service.

Hotel Palisad. This spacious and versatile space is technically and spatially well equipped to host various meetings and events. The Congress Centre "Serbia" has a hall capacity of 650 seats and is equipped with corresponding audio and video equipment, boasts a gallery and has a small room with a capacity of 100. In the hotel itself there are two conference rooms, each with a capacity of 100 seats, while one of the most beautiful hotel halls is tailored for small exhibitions and fairs.

Hotel Zlatibor Mona has a convention centre comprising five separate units - three rooms, business halls and board rooms. Its capacity facilitates plenary work with 200 people in a theatre-style layout and up to 300 people in an oral workshop setting. The space is air-conditioned and offers the possibility of internet and telephone connections. Thanks to technological advances and communication links, the hotel rooms themselves have become working environments – in line with new trends of changing mechanisms of work.

Zlatibor Convention Centre. This convention centre has a capacity of 1,000 seats and is equipped with audio-visual and technical equipment enabling the staging of even the most demanding congresses, seminars or other gatherings.

Hotel Zlatiborska Noc (Night) has a congress hall able to accommodate 100 participants. It is equipped with modern audio-visual equipment and everything necessary to host every kind of seminar, symposium, congress, expert meetings and all other forms of business communication. The Assembly Salon has a capacity of 20 seats, is adequately equipped and has direct

telephone access. The hotel offers ideal conditions for small business meetings and conferences, meeting preparation services, consultations or special arrangements necessary for the implementation of congresses and other gatherings and meetings.

Hotel Park Ivanjica specialises in the organisation of business and private meetings and employs a professional conference organiser, meeting and banquet coordinators, and translators. The hotel has a fully equipped business centre and flexible catering services. The conference hall-meeting room has a direct telephone line, internet access and all necessary technical equipment, as well as the possibility of being divided into two smaller rooms.

Hotel Omorika (Spruce) on Mount Tara has a congress hall and several smaller units equipped with audio and visual equipment necessary to stage business conferences and seminars.

In addition to the aforementioned tourist facilities, all other hotels in the tourist areas of Western Serbia offer good conditions for business tourism.

Lodging-house "Osmica" (Coaching Inn Eight) is located at the Mokra Gora Railway Station. The inn's multimedia room is ideal for the organising of various seminars and training courses. It boasts modern technical equipment and a capacity of 50 seats. The facility is made particularly attractive thanks to its traditional interior décor, which offers an artistic beauty that will transport you back in time.

- 1 Congress hall – Hotel Mona, Zlatibor
- 2 Hotel Palisad, Zlatibor
- 3 Zlatibor Convention Centre
- 4 Hotel Zlatiborska Noc, Uzice
- 5 Hotel Mona, Zlatibor
- 6 Hotel Omorika, Tara
- 7 Hotel Park, Ivanjica

www.palisad.rs
 www.monazlatibor.com
 www.zlatiborskanooc.rs
 www.hotel-park.co.rs
 www.hotelitara.com



2

3

4

5

6

7



UZICE
Eras of this world
Geographic coordinates:
43° 51' 21" N, 19° 50' 28" E
Altitude: 411 m
Area: 667 km²
Population: 83,022



ARILJE
Another name for raspberry
Geographic coordinates:
43° 45' 07" N, 20° 05' 26" E
Altitude: 330-1382 m
Area: 349 km²
Population: 19,784



BAJINA BASTA
Small place of great beauty
Geographic coordinates:
43° 58' 09" N, 19° 34' 02" E
Altitude: 257 m
Area: 673 km²
Population: 29,151



CAJETINA
Descendants of rulers
Geographic coordinates:
43° 45' 00" N, 19° 42' 60" E
Elevation: 1000 m
Area: 647 km²
Population: 15,682



IVANJICA
More than a game
Geographic coordinates:
43° 34' 29" N, 20° 13' 31" E
Altitude: 468 m
Area: 1090 km²
Population: 35,868



KOSJERIC
Town with a soul
Geographic coordinates:
43° 59' 28" N, 19° 54' 15" E
Altitude: 340 m (1347 m)
Area: 358 km²
Population: 14,000

NOVA VAROS
In the shadow of the Griffon Culture
Geographic coordinates:
43° 27' 23" N, 19° 48' 25" E
Altitude: 436-1626 m
Area: 581.47 km²
Population: 19,982



POZEGA
Fertile and nurturing
Geographic coordinates:
43° 50' 28" N, 20° 02' 17" E
Altitude: 315 m
Area: 426.5 km²
Population: 32,293



PRIBOJ
Fap motors are the best
Geographic coordinates:
43° 33' 59" N, 19° 32' 07" E
Altitude: 420 m (1488 m)
Area: 553 km²
Population: 30,377

PRIJEPOLJE
Under the watchful eye of the White Angel
Geographic coordinates:
43° 22' 11" N, 19° 38' 16" E
Elevation: 1200 m
Area: 827 km²
Population: 41,188



SJENICA
Land of shadow
Geographic coordinates:
43° 16' 14" N, 19° 59' 35" E
Elevation: 1150 m
Area: 1059 km²
Population: 34,000



With a neighbour 11 different tales on friendly terms

- 1 Uzice
- 2 Arilje
- 3 Bajina Basta
- 4 Cajetina
- 5 Ivanjica

- 6 Kosjeric
- 7 Nova Varos
- 8 Pozega
- 9 Priboj
- 10 Prijepolje
- 11 Sjenica

Events Calendar



GOLJIJA HUNTERS ASSEMBLY
Location: Golija, Ivanjica
www.ivatourism.org

APRIL

SLJIVOVACA FESTIVAL OF FRUIT RAKIA

Location: Village Slivovica, Cajetina
www.zlatibor.co.rs

INTER-STATE FESTIVAL OF CHILDREN'S DRAMATIC ART

Location: Priboj
www.topriboj.org.rs

LITERARY FESTIVAL NA POLA PUTA (Halfway There)

Location: Uzice
www.napolaputa.net

ISKON ORIGINAL FOLKLORE CREATION FEST

Location: Pozega
www.topoz.org.rs

INTERNATIONAL CHILDREN'S FOOTBALL TOURNEY

Location: Arilje
www.arilje.org.rs

MAY

GOLDEN CAULDRON OF ARILJE

Location: Arilje
www.arilje.org.rs

INTERNATIONAL TAMBURA FESTIVAL

Location: Uzice
www.tours.org.rs

"IN WIRES" ROCK & BLUES FESTIVAL

Location: Uzice
www.voxexperience.org

GOLDEN DAYS INTERNATIONAL FESTIVAL OF CHILDREN'S MUSIC

Location: Zlatibor
www.zlatibor.co.rs

THE SOUNDS OF GOLJIJA, JAVOR AND MUCANJ

A review of folk creativity
Location: Ivanjica
www.ivatourism.org

DRAGOSLAV DIVAC

MEMORIAL PARAGLIDING CUP

Location: Prijepolje
www.turizamrijepolje.org.rs

GOLDEN HANDS OF ZLATAR

Location: Nova Varos
www.zlatar.org.rs

LIM REGATTA

Location: Plav-Berane-Bijelo Polje-Prijepolje
www.turizamrijepolje.org.rs



MAY CULTURE DAYS

Location: Arilje
www.arilje.org.rs

JUNE

MOTO MEETINGS ERE

Location: Uzice
www.mcere.org.rs

SERBIAN RALLY

Location: Bajina Basta
www.amss.rs
www.tara-bajinabasta.com



MOKRA GORA NATIVE DAYS

Location: Mokra Gora
www.sarganskaosmica.rs

EUROPEAN RAFTING CUP

Location: Prilepolje, River Lim
www.turizamrijepolje.org.rs

ASSEMBLY ON JAVOR

Location: Nova Varos and Ivanjica
www.zlatar.org.rs

TARA ADVENTURE RACE

Location: Bajina Basta
www.tara-bajinabasta.com

JULY

BIENNIAL OF PRINTS – DRY NEEDLE

Location: Uzice
www.galerijauzice.org

LEAPING FROM THE OLD RAIL BRIDGE

Location: Uzice
www.tours.org.rs



TRUMPET FESTIVAL AND REVIEW OF POPULAR CREATIVITY

Location: Zlatibor
www.zlatibor.co.rs

ZLATIBOR SUMMER

Location: Zlatibor and vicinity
www.zlatibor.co.rs

VILLAGE OLYMPICS

Location: Nova Varos
www.zlatar.org.rs

DRINA REGATTA BAJINA BASTA

"Travelling on the Drina rafts"
Location: Bajina Basta
www.regata.rs



HUCHEN DAYS

Sport fishing event
Location: River Drina, Bajina Basta
www.tara-bajinabasta.com

PAJO POTEZIC

MEMORIAL DIVING EVENT

Location: Prijepolje
www.turizamrijepolje.org.rs

DAYS OF SJENICA PIES

Location: Sjenica
www.sjenica.org.rs

SHEPHERD'S DAYS

A review of folk creativity
Location: Kosjeric
www.cobanskidani.rs

www.kosjeric-online.com



AUGUST

LICIDER'S HEART CHILDREN'S FESTIVAL

Children's Folklore Festival
Location: Uzice
www.erafolklor.com

INTERACTION

International Film Camp
Location: Pozega
www.film-art.org

WITHOUT SPRINGS THERE IS NO WATER

Assembly of traditional folk songs
Location: Zlatibor, Rozanstvo Village
www.zlatibor.co.rs

FESTIVAL OF STREET COMEDY

Festival traditional humour and satire
Location: Cajetina – Zlatibor
www.zlatibor.co.rs

NATIONAL ACROBATIC FLYING

CHAMPIONSHIPS – PARAGLIDING
Location:
Bajina Basta-Tara-Mitrovac-Perucac
www.tara-bajinabasta.com

INTERSTATE LIM RAFTING EVENT

Location: Priboj-Rudo
www.topriboj.org.rs

GIFTS OF THE LIM

Gastronomic event
Location: Prijepolje
www.turizamrijepolje.org.rs

DAYS OF ZLATAR

Regatta on lakes Uvac and Radoinja; honey exhibition, fishing competitions and a cheese fair
Location: Nova Varos
www.zlatar.org.rs

INTERNATIONAL ART CAMP

Location: Kosjeric
www.ktowngroup.org.rs

JAVOR ASSEMBLY OF FLUTISTS & OLD

INSTRUMENTS OF SERBIA
Location: Kusici – Ivanjica
www.ivatourism.org

ILINDEN DAYS

Location: Priboj Spa
www.topriboj.org.rs

JAGART INTERNATIONAL

CHILDREN'S ART WORKSHOP
Location: Priboj
www.topriboj.org.rs

FESTIVAL OF TRADITIONAL SERBIAN SONG

Location: Prilike, Ivanjica
www.ivatourism.org
ZLAKUSA INTERNATIONAL COLONY OF ARTISTIC CERAMICS
Mesto: Zlakusa
www.keramika-zlakusa.org
UVAC CANYON REGATTA
Location: Nova Varos
www.zlatar.org.rs

SEPTEMBER

BREKOVO COUNTRY FAIR

A review of folk creativity
Location: Arilje
www.arilje.org.rs

THE NUSHICH FESTIVAL

Days of Comedy
Location: Ivanjica
www.ivatourism.org

OCTOBER

DAYS OF RACA ON DRINA

Spiritual ceremony
www.tara-bajinabasta.com

DAYS OF THE CITY OF UZICE

Location: Uzice
www.tours.org.rs



NOVEMBER

YUGOSLAV THEATRE FESTIVAL

Location: Uzice
www.teatar.rs

LIM POETRY EVENINGS

Location: Priboj
www.topriboj.org.rs

DECEMBER

NEW YEAR'S EVE CELEBRATIONS

Location: Zlatibor
www.zlatibor.co.rs



JANUARY

PRŠUTIJADA (Prosciutto festival)

Traditional fair of cured meat products from the Zlatibor area

Location: Mackat Village – Cajetina
www.zlatibor.co.rs

CHRISTMAS SPRINT RACE

Night-time Nordic ski racing
Location: Zlatibor – Cajetina
www.zlatibor.co.rs

KÜSTENDORF

Film and Music Festival
Location: Drvengrad – Mokra Gora – Uzice
www.kustendorf-filmandmusicfestival.org



FEBRUARY

THE SERBIAN HUNTERS ASSEMBLY & ZLATIBOR'S PURSUIT OF THE WOLVES

Location: Zlatibor
www.zlatibor.co.rs

FEBRUARY CULTURE DAYS

Location: Nova Varos
www.zlatar.org.rs

MARCH


INTERNATIONAL CHILDREN'S FESTIVAL

"OUR LOVE IS THE PLANET"
Location: Uzice
www.studiotalija.com

LIM EVENINGS OF CHILDREN'S POETRY

Location: Priboj
www.topriboj.org

Measurement of beauty



CREDITS

Publishers:

Tourist Organisation of Western Serbia

Dimitrija Tucovica 52, 31000 Uzice

Tel/fax: +381 31500155

Email: office@westserbia.org

www.westserbia.org

&

The Regional Development Agency "Zlatibor"

Dimitrija Tucovica 98, 31000 Uzice

Tel: +381 31523065

Email: office@rrazlatibor.co.rs

www.rrazlatibor.co.rs

For Publishers: Miroslav Radjen, Director

Editors: Olgica Miljkovic MA, Miroslav Radjen

Creative solutions: Agency Pulsar, Uzice

Photography: archival material of tourist organisations, Milan

Bogojevic, Dragan Bosnic, Milic Simic, Radovan Baja Vujovic,

Semir Delic, Rade Prelic, Ruben Micic, Slobodan Jovicic

Design and Layout: Pulsar Agency, Uzice

Printing: Majstorovic Printers, Cacak

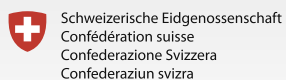
1st edition in English, 2010

Circulation: 2000





Tourist Organisation of Western Serbia • www.wests Serbia.org



Schweizerische Eidgenossenschaft
Confédération suisse
Confederazione Svizzera
Confederaziun svizra



Supported by the Government of Switzerland via the Swiss Agency for Development and Cooperation, SDC