



# Public Notice

**U.S. Army Corps  
of Engineers**  
Pittsburgh District

In Reply Refer to  
Notice No. below

US Army Corps of Engineers, Pittsburgh District  
1000 Liberty Avenue  
Pittsburgh, PA 15222-4186

Application No. 1956-42

Date: October 4, 2010

Notice No. 10-58

Closing Date: November 2, 2010

1. TO ALL WHOM IT MAY CONCERN: The following application has been submitted for a Department of the Army Permit under the provisions of Section 10 of the Rivers and Harbors Act of 1899 and Section 404 of the Clean Water Act.
2. APPLICANT: Matt Canestrone Contracting, Inc  
P.O. Box 234  
Belle Vernon, Pennsylvania 1501
3. LOCATION: Monongahela River, Right Bank, Mile 28.5, Forward Township, Bunola, Allegheny County, Pennsylvania.
4. PURPOSE AND DESCRIPTION OF WORK: The applicant proposes to modify their existing facility by constructing four (4), six (6) foot square cells, spacing them approximately 175 feet apart, downstream of the existing cells. The total length proposed is approximately 531 linear feet along the bank of the Monongahela River, with each cell encroaching approximately twenty-five (25) feet riverward and parallel to normal pool elevation of 726.9. This proposal for the additional cells will accommodate empty fleet mooring. The facility is currently permitted to moor barges five (5) standard wide or 130 feet and will remain five standards wide or 130 feet within the proposed empty fleet area. No additional dredging or fill material needed. Drawings of the proposed mooring cells are attached to this notice.
5. ENCROACHMENT PERMIT: The applicant must obtain a Water Obstruction and Encroachment Permit which includes 401 Water Quality Certification from the:  
The current Water Obstruction & Encroachment Permit (E0276783)  
  
Pennsylvania Department of Environmental Protection  
Southwest Regional Office  
Soils and Waterways Section  
400 Waterfront Drive  
Pittsburgh, PA 15222-4745  
Telephone: 412-442-4000
6. IMPACT ON NATURAL RESOURCES: The District Engineer has consulted the most recently available information and has determined that the project is not likely to affect the continued existence of any endangered species or threatened species, or result in the destruction or adverse modification of habitat of such species which has been determined to be critical.

This Public Notice serves as a request to the U. S. Fish and Wildlife Service for any additional information they may have on whether any listed or proposed to be listed endangered or threatened species may be present in the area which would be affected by the activity, pursuant to Section 7(c) of the Endangered Species Act of 1972 (as amended).

7. IMPACT ON CULTURAL RESOURCES: The National Register of Historic Places has been consulted, and it has been determined that there are no properties currently listed on the register which would be directly affected by the proposed work. If we are made aware, as a result of comments received in response to this notice, or by other means, of specific archeological, scientific, prehistorical, or historical sites or structures which might be affected by the proposed work, the District Engineer will immediately take the appropriate action necessary pursuant to the National Historic Preservation Act of 1966 - Public Law 89-665 as amended (including Public Law 96-515).

8. PUBLIC INVOLVEMENT: Any person may request, in writing, within the comment period specified in the paragraph below entitled "RESPONSES," that a public hearing be held to consider this application. The requests for public hearing shall state, with particularity, the reasons for holding a public hearing.

9. EVALUATION: Interested parties are invited to state any objections they may have to the proposed work. The decision whether to issue a permit will be based on an evaluation of the probable impact including cumulative impacts of the proposed activity on the public interest. That decision will reflect the national concern for both protection and utilization of important resources. The benefit which reasonably may be expected to accrue from the proposals must be balanced against its reasonably foreseeable detriments. All factors which may be relevant to the proposal will be considered including the cumulative effects thereof; among those are conservation, economics, aesthetics, general environmental concerns, wetlands, historic properties, fish and wildlife values, flood hazards, flood plain values, land use, navigation, shoreline erosion and accretion, recreation, water supply and conservation, water quality, energy needs, safety, food and fiber production, mineral needs, considerations of property ownership and, in general, the needs and welfare of the people. The Corps of Engineers is soliciting comments from the public; Federal, state, and local agencies and officials; Indian Tribes; and other interested parties in order to consider and evaluate the impacts of this proposed activity. Any comments received will be considered by the Corps of Engineers to determine whether to issue, modify, condition or deny a permit for this proposal. To make this decision, comments are used to assess impacts on endangered species, historic properties, water quality, general environmental effects, and the other public interest factors listed above. Comments are used in the preparation of an Environmental Assessment and/or an Environmental Impact Statement pursuant to the National Environmental Policy Act. Comments are also used to determine the overall public interest of the proposed activity. The evaluation of the impact of the activity on the public interest will include application of the guidelines promulgated by the Administrator, Environmental Protection Agency, under the authority of Section 404(b) of the Clean Water Act (40 CFR Part 230).

10. RESPONSES: A permit will be granted unless its issuance is found to be contrary to the public interest. Written statements concerning the proposed activity should be received in this office on or before the closing date of this Public Notice in order to become a part of the record and to be considered in the final determination. Any objections which are received during this period may be forwarded to the applicant for possible resolution before the determination is made whether to issue or deny the requested DA Permit. All responses to this notice should be directed to the Regulatory Branch, attn George Brkovich at the above address, by telephoning (412) 395-7247, or by e-mail at [george.r.brkovich@usace.army.mil](mailto:george.r.brkovich@usace.army.mil). Please refer to CELRP-OP-F 1956-42 in all responses.

FOR THE DISTRICT ENGINEER:

// SIGNED//

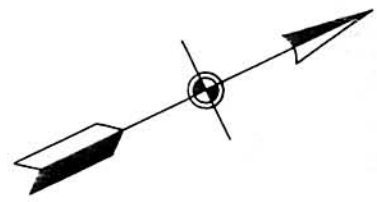
Scott A. Hans  
Chief, Regulatory Branch

MATCH LINE TO CHART 8

CINCINNATI BEND LIGHT & DAYMARK 28.4  
FL (2) R5s  
TR, TR

**PROPOSED SITE**

PENNSYLVANIA  
ALLEGHENY COUNTY



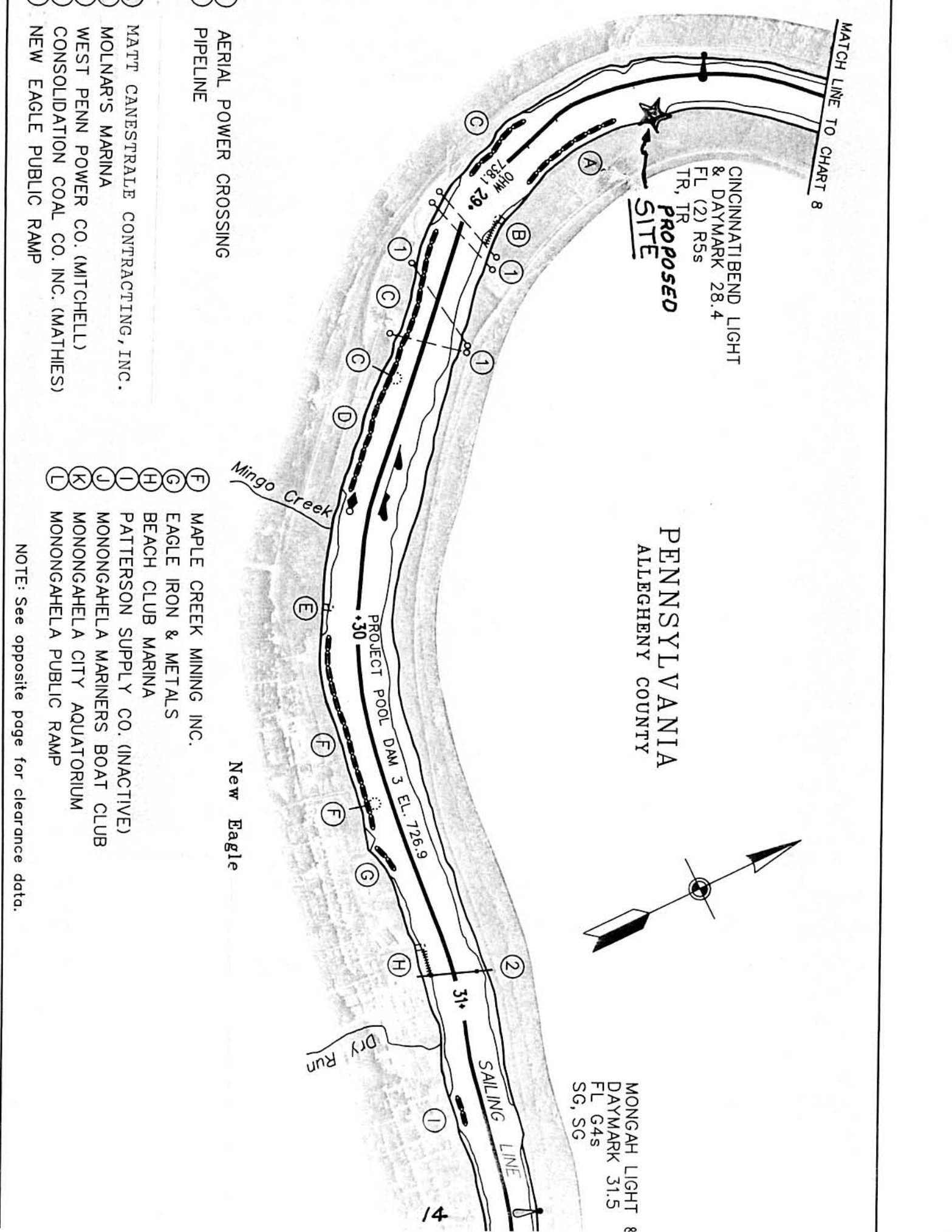
MONGAH LIGHT & DAYMARK 31.5  
FL G4s  
SG, SG

- ① AERIAL POWER CROSSING
- ② PIPELINE

- Ⓐ MATT CANESTRALE CONTRACTING, INC.
- Ⓑ MOLNAR'S MARINA
- Ⓒ WEST PENN POWER CO. (MITCHELL)
- Ⓓ CONSOLIDATION COAL CO. INC. (MATHIES)
- Ⓔ NEW EAGLE PUBLIC RAMP

- Ⓕ MAPLE CREEK MINING INC.
- Ⓖ EAGLE IRON & METALS
- Ⓗ BEACH CLUB MARINA
- Ⓘ PATTERSON SUPPLY CO. (INACTIVE)
- Ⓝ MONONGAHELA MARINERS BOAT CLUB
- Ⓞ MONONGAHELA CITY AQUATORIUM
- Ⓟ MONONGAHELA PUBLIC RAMP

NOTE: See opposite page for clearance data.



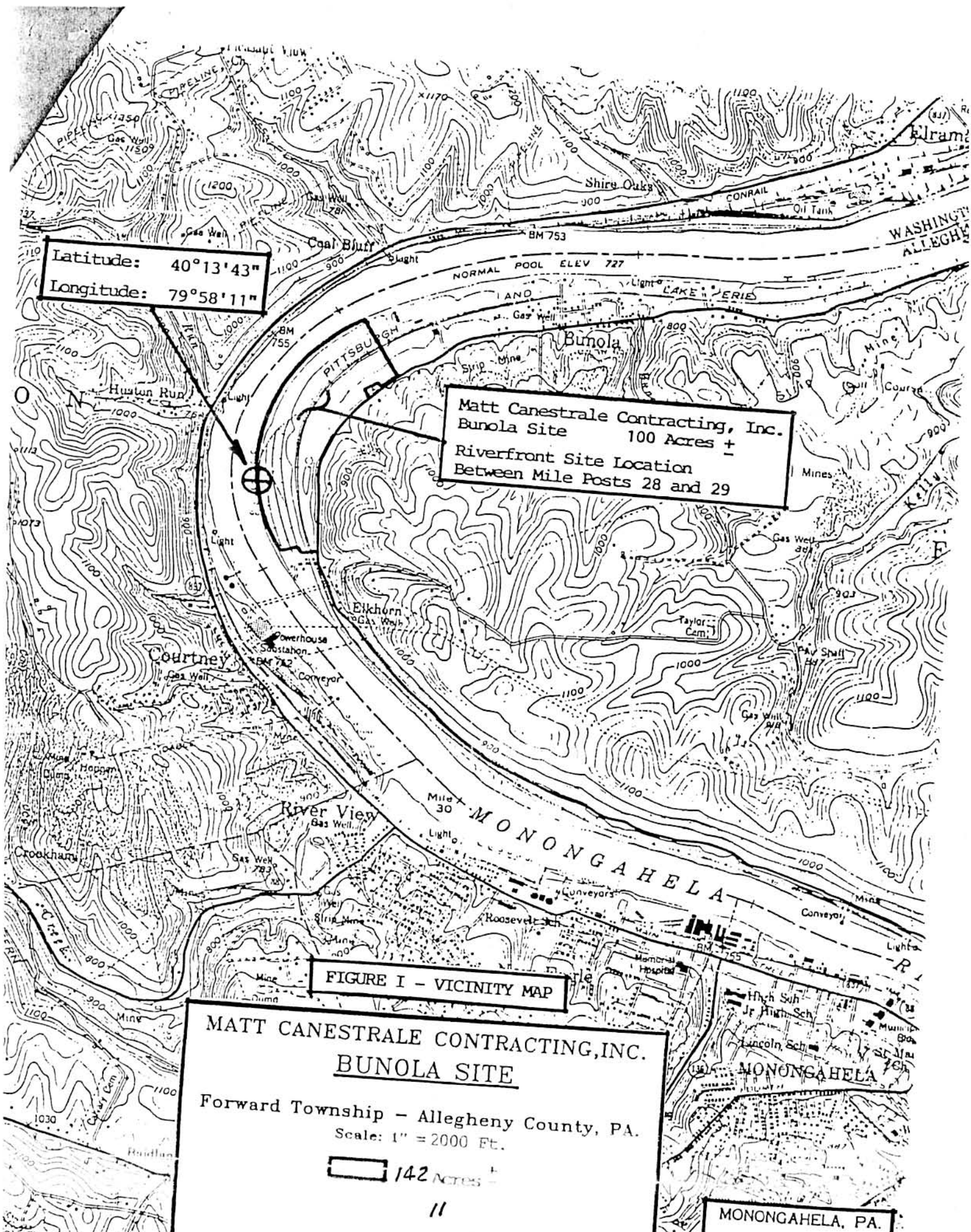
Latitude: 40°13'43"  
Longitude: 79°58'11"

Matt Canestrale Contracting, Inc.  
Bunola Site 100 Acres ±  
Riverfront Site Location  
Between Mile Posts 28 and 29

FIGURE I - VICINITY MAP

MATT CANESTRALE CONTRACTING, INC.  
BUNOLA SITE  
Forward Township - Allegheny County, PA.  
Scale: 1" = 2000 Ft.  
142 Acres ±

MONONGAHELA, PA.





BUNOLA, PA ALLEGHENY COUNTY PENNSYLVANIA

FORWARD TOWNSHIP

Flow

P. & E. R. R.

PROPOSED

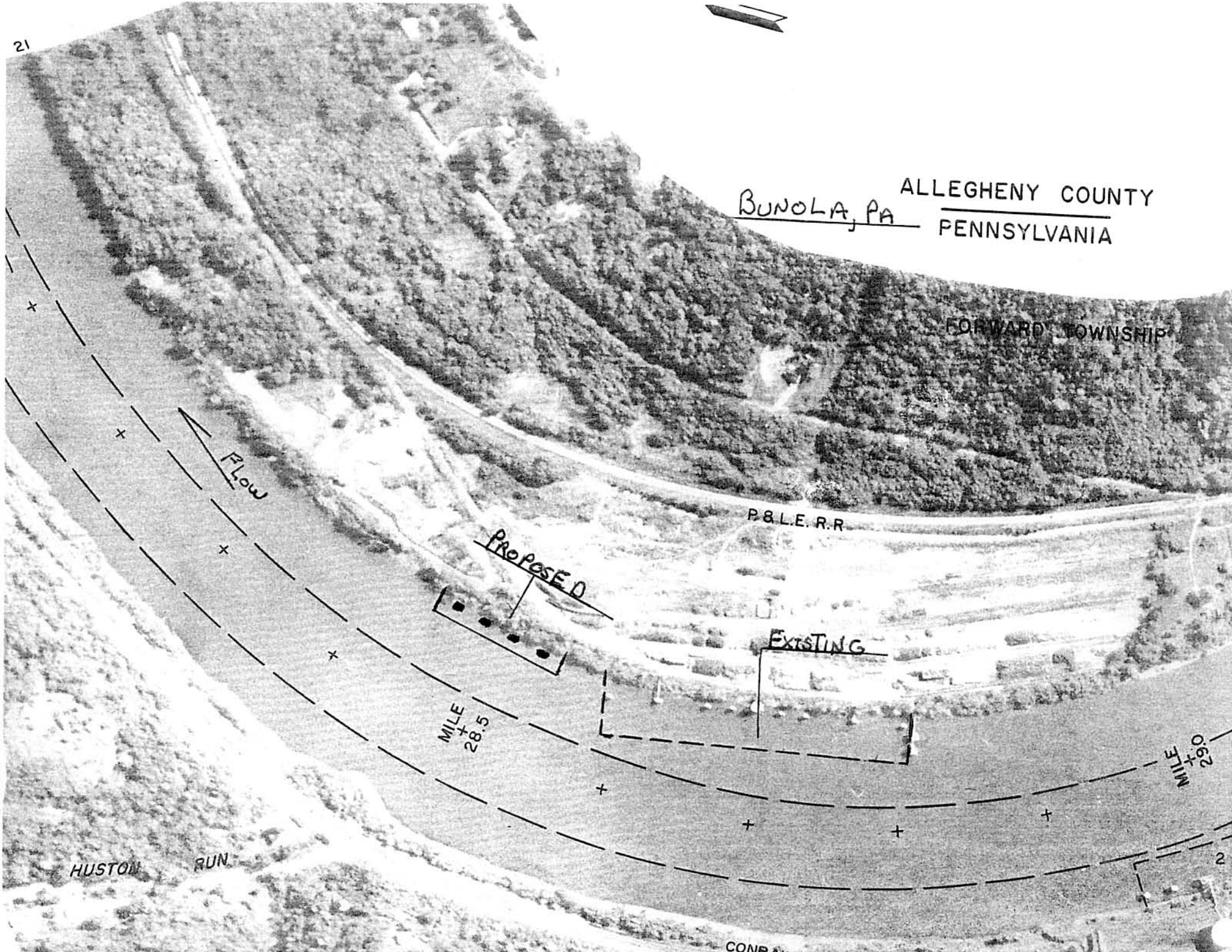
EXISTING

MILE + 28.5

MILE + 29.2

HUSTON RUN

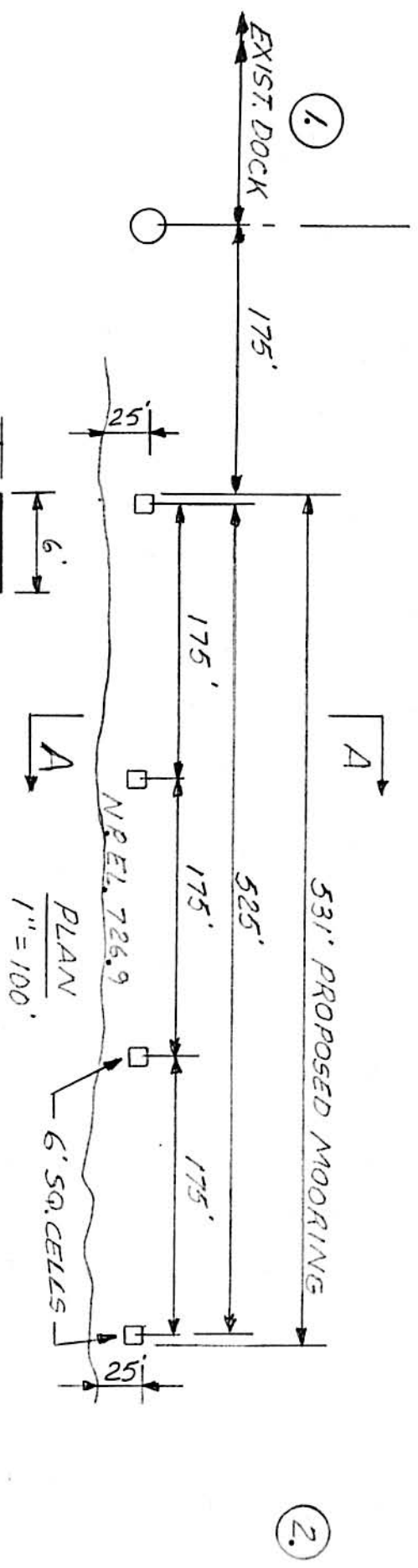
CONRA



MON.

RIVER

FLOW



1.

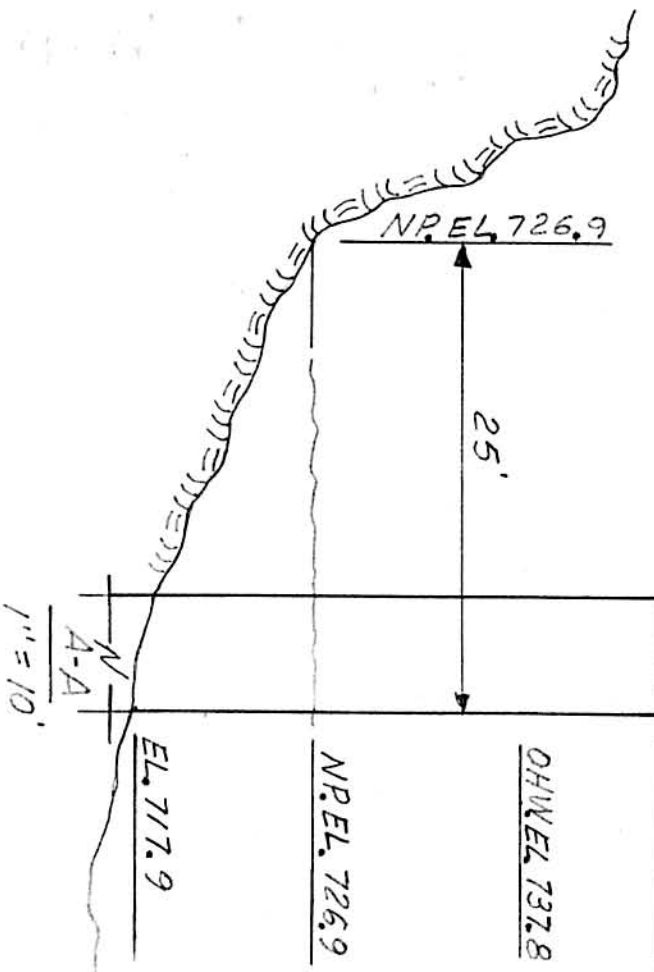
2.

PROPERTY OWNER:  
 SUE MOLNAR  
 1 BUNOLA RIVER ROAD  
 ELKHORN, PA. 15020  
 412-384-3442

1.

PROPERTY OWNER:  
 UNIVAR USA INC.  
 328 BUNOLA RIVER ROAD  
 P.O. BOX 303  
 BUNOLA, PA. 15020-0303  
 412-384-5353

2.



MATT CANESTRALE CONTRACTING, INC.  
 PROPOSED MOORING AREA  
 MON. RIVER, RT. BK. MILE POST 28.5 +/-  
 FORWARD TWP. ALLEGHENY CO. BUNOLA, PA.  
 SCALE: AS SHOWN  
 DATE: AUG. 11, 2010