



Public Notice

**U.S. Army Corps
of Engineers**
Pittsburgh District

In Reply Refer to
Notice No. below

US Army Corps of Engineers, Pittsburgh District
1000 Liberty Avenue
Pittsburgh, PA 15222-4186

Application No. 2010-1221

Date: 10-September-2010

Notice No. 10-53

Closing Date: 10-October-2010

1. TO ALL WHOM IT MAY CONCERN: The following application has been submitted for a Department of the Army Permit under the provisions of Section 10 of the Rivers and Harbors Act of 1899.
2. APPLICANT: First Energy Corporation
76 South Main Street
Akron, Ohio 44308
3. LOCATION: First Energy Corp., R.E. Burger Plant, right bank, Mile 102.0-102.4, in Shadyside, Belmont County, Ohio.
4. PURPOSE AND DESCRIPTION OF WORK: The applicant proposes to perform Maintenance Dredging of no more than 17,000 cubic yards, at the R.E. Burger Plant Barge Dock area. Drawings of the proposed dock are attached to this notice.
5. IMPACT ON NATURAL RESOURCES: The District Engineer has consulted the most recently available information and has determined that the project is not likely to affect the continued existence of any endangered species or threatened species, or result in the destruction or adverse modification of habitat of such species which has been determined to be critical. This Public Notice serves as a request to the U. S. Fish and Wildlife Service for any additional information they may have on whether any listed or proposed to be listed endangered or threatened species may be present in the area which would be affected by the activity, pursuant to Section 7(c) of the Endangered Species Act of 1972 (as amended).
6. IMPACT ON CULTURAL RESOURCES: The National Register of Historic Places has been consulted, and it has been determined that there are no properties currently listed on the register which would be directly affected by the proposed work. If we are made aware, as a result of comments received in response to this notice, or by other means, of specific archeological, scientific, prehistorical, or historical sites or structures which might be affected by the proposed work, the District Engineer will immediately take the appropriate action necessary pursuant to the National Historic Preservation Act of 1966 - Public Law 89-665 as amended (including Public Law 96-515).
7. PUBLIC INVOLVEMENT: Any person may request, in writing, within the comment period specified in the paragraph below entitled "RESPONSES," that a public hearing be held to

CELRP-OP-F
Public Notice No.10-53

consider this application. The requests for public hearing shall state, with particularity, the reasons for holding a public hearing.

8. EVALUATION: Interested parties are invited to state any objections they may have to the proposed work. The decision whether to issue a permit will be based on an evaluation of the probable impact including cumulative impacts of the proposed activity on the public interest. That decision will reflect the national concern for both protection and utilization of important resources. The benefit which reasonably may be expected to accrue from the proposals must be balanced against its reasonably foreseeable detriments. All factors which may be relevant to the proposal will be considered including the cumulative effects thereof; among those are conservation, economics, aesthetics, general environmental concerns, wetlands, historic properties, fish and wildlife values, flood hazards, flood plain values, land use, navigation, shoreline erosion and accretion, recreation, water supply and conservation, water quality, energy needs, safety, food and fiber production, mineral needs, considerations of property ownership and, in general, the needs and welfare of the people. The Corps of Engineers is soliciting comments from the public; Federal, state, and local agencies and officials; Indian Tribes; and other interested parties in order to consider and evaluate the impacts of this proposed activity. Any comments received will be considered by the Corps of Engineers to determine whether to issue, modify, condition or deny a permit for this proposal. To make this decision, comments are used to assess impacts on endangered species, historic properties, water quality, general environmental effects, and the other public interest factors listed above. Comments are used in the preparation of an Environmental Assessment and/or an Environmental Impact Statement pursuant to the National Environmental Policy Act. Comments are also used to determine the overall public interest of the proposed activity.

9. RESPONSES: A permit will be granted unless its issuance is found to be contrary to the public interest. Written statements concerning the proposed activity should be received in this office on or before the closing date of this Public Notice in order to become a part of the record and to be considered in the final determination. Any objections which are received during this period may be forwarded to the applicant for possible resolution before the determination is made whether to issue or deny the requested DA Permit. All responses to this notice should be directed to the Regulatory Branch, attn William H. Wright at the above address, by telephoning (412) 395-7189, or by e-mail at william.h.wright@usace.army.mil Please refer to CELRP-OP-F 2010-1221 in all responses.

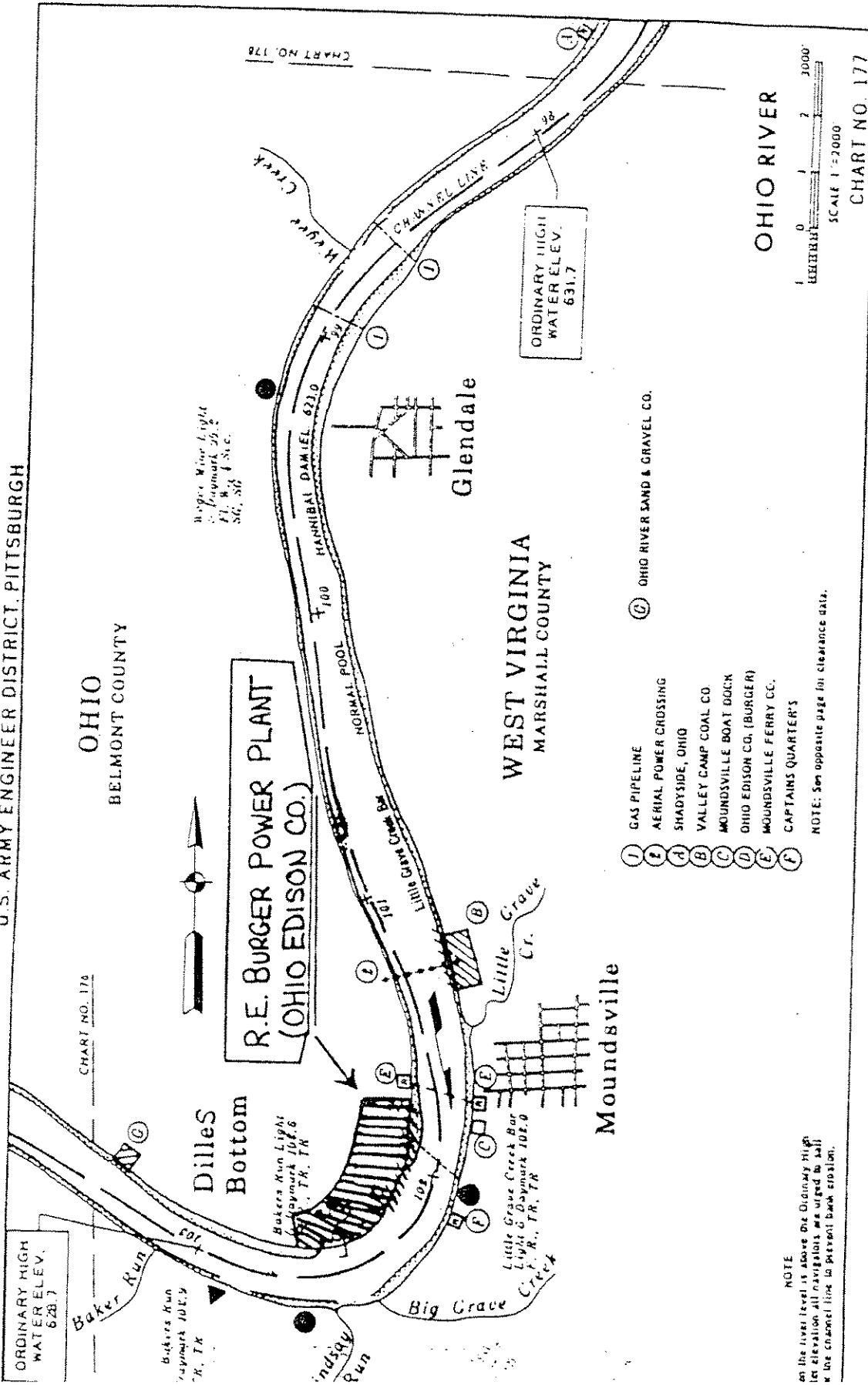
FOR THE DISTRICT ENGINEER:

/signed/
Nancy Mullen *for*

Scott A. Hans
Chief, Regulatory Branch

December 29, 1999

U.S. ARMY ENGINEER DISTRICT, PITTSBURGH



ORDINARY HIGH WATER ELEV. 628.7

CHART NO. 176

OHIO BELMONT COUNTY

R.E. BURGER POWER PLANT (OHIO EDISON CO.)

Glendale

WEST VIRGINIA MARSHALL COUNTY

Moundsville

OHIO RIVER




CHART NO. 177

- (1) GAS PIPELINE
- (2) AERIAL POWER CROSSING
- (A) SHADYSIDE, OHIO
- (B) VALLEY CAMP COAL CO.
- (C) MOUNDSVILLE BOAT DOCK
- (D) OHIO EDISON CO. (BURGER)
- (E) MOUNDSVILLE FERRY CO.
- (F) CAPTAINS QUARTER'S
- (G) OHIO RIVER SAND & GRAVEL CO.

NOTE
 on the river level is above the Ordinary High
 in elevation all navigations are urged to call
 the channel line to prevent bank erosion.

NOTE: See opposite page for clearance data.

2-010-1221

Map 1
9b 3

December 29, 1999

Map 2
of 3

OHIO EDISON
R.E. BURGER PLANT
DREDGING
Ohio River Rt. Bk. Miles 102.0 & 102.4

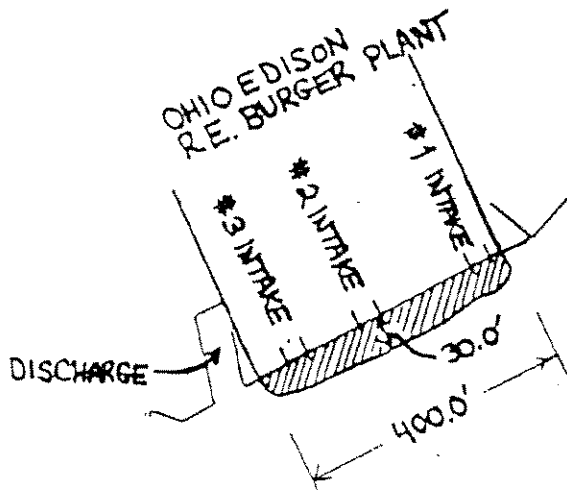
OHIO EDISON
COAL UNLOADING
HARBOR


SCALE: $\frac{3}{8}" = 100'$

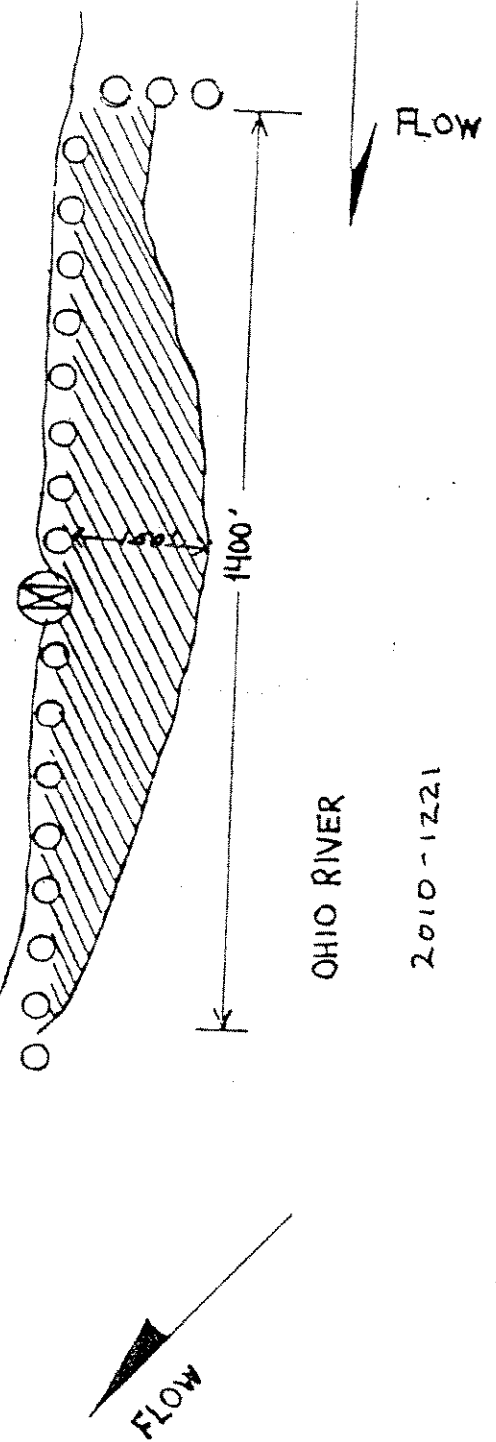
NP ELEV. 623.0'

OHIO RIVER

2010-1221



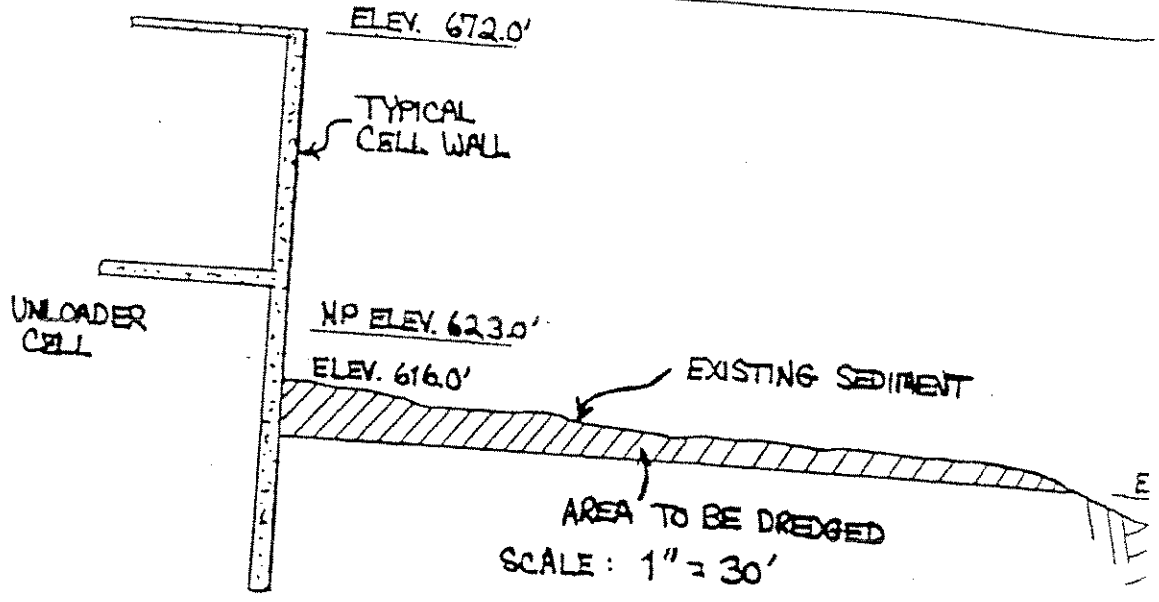
 AREAS TO BE DREDGED



December 29, 1999

2010-1221 OHIO EDISON R.E. BURGER PLANT DREDGING

Map 3
of 3



Typical Cross Section For Dredging Unloading Harbor

Typical Cross Section For Dredging Intake Area

