


# Three Forks MCA

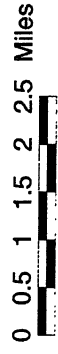
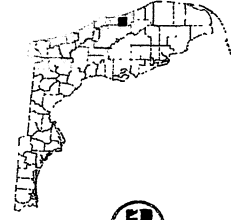
## Predicted Plant Communities



Plant Community Area (acres)

	GDM	18.5 Alt.	Isolated	Preferred
OW/AB	6,157	7,047	1,183	7,757
SL	3,513	4,277	5,015	4,123
EW	795	1,645	5,549	996
TW	1,075	765	1,962	539
UP	(2,469)	0	25	0
<b>Total</b>	<b>11,540</b>	<b>13,734</b>	<b>13,734</b>	<b>13,415</b>

(Values in parentheses were excluded from the No Action or GDM plan)



GDM Alternative

18.5 ft Alternative

Isolated Wetlands Alternative

Preferred Alternative

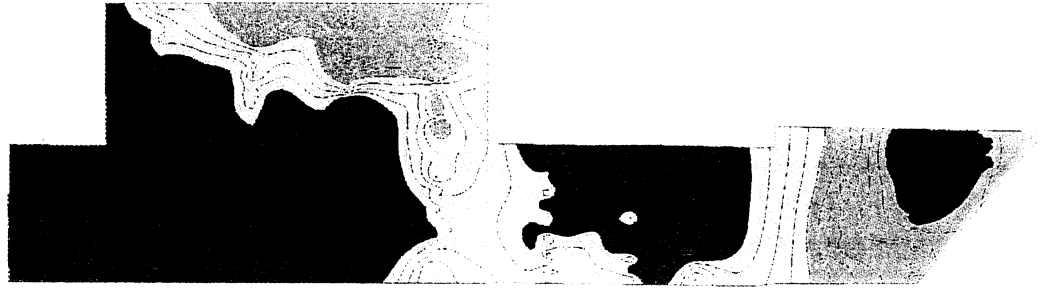



Figure 12. Predicted plant communities for TFMCA under four hydrologic alternatives.